



# Traffic Crash Report

Local Report Number *	Crash Severity	Hit/Skip
20170267	3 - 1 - Fatal 2 - Injury 3 - PDO	1 - Solved 2 - Unsolved

Local Information		Reporting Agency NCIC *	Reporting Agency Name *	Number of Units	Unit in error
<input type="checkbox"/> Photos Taken <input type="checkbox"/> OH-2 <input type="checkbox"/> OH-3 <input type="checkbox"/> OH-1P <input type="checkbox"/> Other	<input type="checkbox"/> PDO Under State Reportable Dollar Amount	01820	GARFIELD HEIGHTS	02	02 98 - Animal 99 - Unknown

County *	<input checked="" type="checkbox"/> City * <input type="checkbox"/> Village * <input type="checkbox"/> Township *	City, Village, Township *	Crash Date *	Time of Crash	Day of Week
18		GARFIELD HTS	01222017	1126	SUN

Degrees / Minutes / Seconds Latitude	Longitude	Decimal Degrees Latitude	Longitude
		41.414034	-81.615924

Roadway Division	Divided Lane Direction of Travel	Number of Thru Lanes	Road Types or Milepost <sup>2</sup>
<input type="checkbox"/> Divided <input checked="" type="checkbox"/> Undivided	E N - Northbound S - Southbound	01	AL - Alley CR - Circle HE - Heights MP - Milepost PL - Place ST - Street WA - Way AV - Avenue CT - Court HW - Highway PK - Parkway RD - Road TE - Terrace BL - Boulevard DR - Drive LA - Lane PI - Pike SQ - Square TL - Trail

Location Route Type 1	Location Route Number	Loc. Prefix	Location Road name	Location Road Type 2	Route Types <sup>1</sup>
IR	480				IR - Interstate Route (inc. turnpike) US - US Route SR - State Route

Distance From Reference	Dir From Ref	Reference Route Type 1	Reference Route Number	Ref Prefix	Reference Name (Road, Milepost, House #)	Reference Road Type 2
	N,S,E,W			N,S,E,W	TRANSPORTATION	BL

Reference Point Used	Crash Location	Reference Name (Road, Milepost, House #)	Location of First Harmful Event
1 - Intersection 2 - Mile Post 3 - House Number	07 01 - Not an intersection 02 - Four-way Intersection 03 - T-Intersection 04 - Y-Intersection 05 - Traffic Circle/Roundabout	TRANSPORTATION	1 - On Roadway 2 - On Shoulder 3 - In Median 4 - On Roadside 5 - On Gore 6 - Outside Trafficway 9 - Unknown

Road Contour	Road Conditions	01 - Dry 02 - Wet 03 - Snow 04 - Ice	05 - Sand, Mud, Dirt, Oil, gravel 06 - Water (Standing, Moving) 07 - Slush 08 - Debris*	09 - Rut, Holes, Bumps, Uneven Pavement* 10 - Other 99 - Unknown
4 1 - Straight Level 2 - Straight Grade 3 - Curve Level	01 Primary Secondary			* Secondary Condition Only

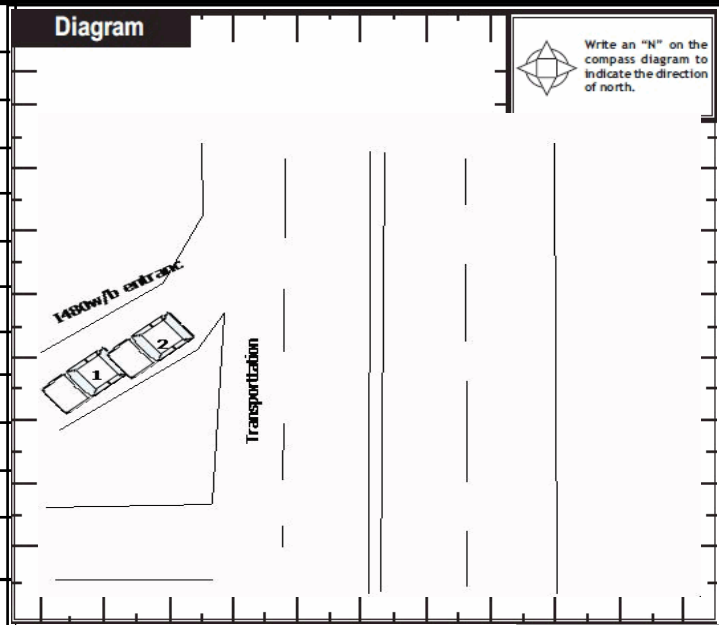
Manner of Crash Collision/Impact	Weather
2 1 - Not Collision Between Two Motor Vehicles In Transport 2 - Rear-End 3 - Head-On 4 - Rear-to-Rear 5 - Backing 6 - Angle 7 - Sideswipe, Same Direction 8 - Sideswipe, Opposite Direction 9 - Unknown	1 1 - Clear 2 - Cloudy 3 - Fog, Smog, Smoke 4 - Rain 5 - Sleet, Hail 6 - Snow 7 - Severe Crosswinds 8 - Blowing Sand, Soil, Dirt, Snow 9 - Other/Unknown

Road Surface	Light conditions	School Bus Related
1 1 - Concrete 2 - Blacktop, Bituminous, Asphalt 3 - Brick/Block 4 - Slag, Gravel, Stone 5 - Dirt 6 - Other	1 Primary Secondary 1 - Daylight 2 - Dawn 3 - Dusk 4 - Dark - Lighted Roadway	<input type="checkbox"/> School Bus Related <input type="checkbox"/> Yes, School Bus Directly Involved <input type="checkbox"/> Yes, School Bus Indirectly Involved

Work Zone Related	Workers Present	Type of Work Zone	Location of Crash in Work Zone
<input type="checkbox"/>	<input type="checkbox"/> Workers Present <input type="checkbox"/> Law Enforcement Present (Officer/Vehicle) <input type="checkbox"/> Law Enforcement Present (Vehicle Only)	1 - Lane Closure 2 - Lane Shift/Crossover 3 - Work on Shoulder or Median 4 - Intermittent or Moving Work 5 - Other	1 - Before the first Work Zone Warning Sign 2 - Advance Warning Area 3 - Transition Area 4 - Activity Area 5 - Termination Area


Narrative


UNIT 1 STOPPED ON I480 W/B ENTRANCE RAMP FROM TRANSPORTATION GOING EAST WHEN UNIT 2 FOLLOWING UNIT 1 FAILED TO STOP AND STRUCK UNIT 1 FROM BEHIND.



Report Taken By	Supplement (Correction or Addition to an Existing Report Sent to ODPS)	Date Crash Reported	Time Crash Reported	Dispatch Time	Arrival Time	Time Cleared	Other Investigation Time	Total Minutes
<input checked="" type="checkbox"/> Police Agency <input type="checkbox"/> Motorist	<input type="checkbox"/>	01222017	1126	1126	1127	1230	0	63

Officer's Name *	Officer's Badge Number	Checked By	Page of
M. Krejci	053	L10 M. Kaye	

Unit Number <b>01</b>	Owner Name: Last, First, Middle <b>WHITE LOVEITA D</b> <input checked="" type="checkbox"/> Same As Driver	Owner Phone Number - inc. area code <b>216-341-5563</b> <input checked="" type="checkbox"/> Same As Driver	Damage Scale <b>2</b>	Damaged Area 																																																
Owner Address, City, State, Zip <b>12709 MAPLEROW AVE GARFIELD HTS OH 44125</b> <input checked="" type="checkbox"/> Same As Driver			1 - None																																																	
LP State <b>OH</b>	License Plate Number <b>GMN3134</b>	Vehicle Identification Number <b>2HGF12877H552441</b>	# Occupants <b>04</b>																																																	
Vehicle Year <b>2007</b>	Vehicle Make <b>HONDA Honda</b>	Vehicle Model <b>CIV Civic (And Crx)</b>	Vehicle Color <b>RED Red</b>																																																	
<input type="checkbox"/> Proof of Insurance Shown	Insurance Company <b>GEICO</b>	Policy Number	Towed By																																																	
Carrier Name, Address, City, State, Zip			Carrier Phone - include area code																																																	
US DOT	Vehicle Weight GVWR/GCWR <input type="checkbox"/> 1 - Less Than or Equal to 10k Lbs. <input type="checkbox"/> 2 - 10,001 to 26,000 Lbs. <input type="checkbox"/> 3 - More Than 26,000 Lbs.	Cargo Body Type <b>01</b> 01 - No Cargo Body Type/Not Applicable 02 - Bus/Van(9-15 Seats, Inc Driver) 03 - Bus(16+ Seats, Inc Driver) 04 - Vehicle Towing Another Vehicle 05 - Logging 06 - Intermodal Container Chassis 07 - Cargo Van/Enclosed Box 08 - Grain, Chips, Gravel	Trafficway Description <b>5</b> 1 - Two-Way, Not Divided 2 - Two-Way, Not Divided, Continuous Left Turn Lane 3 - Two-Way, Divided, Unprotected (Painted or Grass>4 Ft.) Median 4 - Two-Way, Divided, Positive Median Barrier 5 - One-Way Trafficway <input type="checkbox"/> Hit / Skip Unit																																																	
HM Placard ID No.	<input type="checkbox"/> Hazardous Material Released																																																			
HM Class Number																																																				
Non-Motorist Location Prior to Impact <b>01</b> 01 - Intersection - Marked Crosswalk 02 - Intersection - No Crosswalk 03 - Intersection - Other 04 - Midblock - Marked Crosswalk 05 - Travel Lane - Other Location 06 - Bicycle Lane 07 - Shoulder/Roadside 08 - Sidewalk 09 - Median/Crossing Island 10 - Driveway Access 11 - Shared-Use Path or Trail 12 - Non-Trafficway Area 99 - Other/Unknown	Type of Use <b>1</b> 1 - Personal 2 - Commercial 3 - Government <input type="checkbox"/> In Emergency Response	Unit Type <b>02</b> 99 - Unknown or Hit/Skip 01 - Sub-Compact 02 - Compact 03 - Mid Size 04 - Full Size 05 - Minivan 06 - Sports Utility Vehicle 07 - Pickup 08 - Van 09 - Motorcycle 10 - Motorized Bicycle 11 - Snowmobile/ATV 12 - Other Passenger Vehicle	Passenger Vehicle (less than 9 passengers) Med/Heavy Trucks or Combo Units>10k lbs Bus/Van/Limo (9 or More Including Driver)	Non-Motorist 21 - Bus/Van (9-15 Seats, Inc Driver) 22 - BUS(16+ Seats, Inc Driver) 23 - Animal with Rider 24 - Animal with Buggy, Wagon, Surrey 25 - Bicycle/Pedacyclist 26 - Pedestrian/Skater 27 - Other Non-Motorist																																																
Special Function <b>01</b> 01 - None 02 - Taxi 03 - Rental Truck (Over 10K Lbs) 04 - Bus - School (Public or Private) 05 - Bus - Transit 06 - Bus - Charter 07 - Bus - Shuttle 08 - Bus - Other	09 - Ambulance 10 - Fire 11 - Highway/Maintenance 12 - Military 13 - Police 14 - Public Utility 15 - Other Government 16 - Construction Equip.	17 - Farm Vehicle 18 - Farm Equipment 19 - Motorhome 20 - Golf Cart 21 - Train 22 - Other (Explain in Narrative)	Most Damaged Area <b>06</b> 01 - None 02 - Center Front 03 - Right Front 04 - Right Side 05 - Right Rear 06 - Rear Center 07 - Left Rear	08 - Left Side 09 - Left Front 10 - Top and Windows 11 - Undercarriage 12 - Load/Trailer 13 - Total (All Areas) 14 - Other	Action <b>4</b> 1 - Non-Contact 2 - Non-Collision 3 - Striking 4 - Struck 5 - Striking/Struck 9 - Unknown																																															
Pre-Crash Actions <b>11</b> 99 - Unknown	Motorist 01 - Straight Ahead 02 - Backing 03 - Changing Lanes 04 - Overtaking/Passing 05 - Making Right Turn 06 - Making Left Turn	07 - Making U-Turn 08 - Entering Traffic Lane 09 - Leaving Traffic Lane 10 - Parked 11 - Slowing or Stopped in Traffic 12 - Driverless	13 - Negotiating a Curve 14 - Other Motorist Action	Non-Motorist 15 - Entering or Crossing Specified Location 16 - Walking, Running, Jogging, Playing, Cycling 17 - Working 18 - Pushing Vehicle 19 - Approaching or Leaving Vehicle 20 - Standing	21 - Other Non-Motorist Action																																															
Contributing Circumstances Primary <b>01</b> 01 - None 02 - Failure to Yield 03 - Ran Red Light 04 - Ran Stop Sign 05 - Exceeded Speed Limit 06 - Unsafe Speed 07 - Improper Turn 08 - Left of Center 09 - Followed Too Closely/ACDA 10 - Improper Lane Change /Passing/Off Road	Motorist 11 - Improper Backing 12 - Improper Start From Parked Position 13 - Stopped or Parked Illegally 14 - Operating Vehicle in Negligent Manner 15 - Swerving to Avoid (Due to External Conditions) 16 - Wrong Side/Wrong Way 17 - Failure to Control 18 - Vision Obstruction 19 - Operating Defective Equipment 20 - Load Shifting/Falling/Spilling 21 - Other Improper Action	Non-Motorist 22 - None 23 - Improper Crossing 24 - Darting 25 - Lying and/or Illegally in Roadway 26 - Failure to Yield Right of Way 27 - Not Visible (Dark Clothing) 28 - Inattentive 29 - Failure to Obey Traffic Signs /Signals/Officer 30 - Wrong Side of the Road 31 - Other Non-Motorist Action	Vehicle Defects <b>01</b> 01 - Turn Signals 02 - Head Lamps 03 - Tail Lamps 04 - Brakes 05 - Steering 06 - Tire Blowout 07 - Worn or Slick tires 08 - Trailer Equipment Defective 09 - Motor Trouble 10 - Disabled From Prior Accident 11 - Other Defects																																																	
Sequence of Events 1 <b>20</b> 2 <b>00</b> 3 <b>00</b> 4 <b>00</b> 5 <b>00</b> 6 <b>00</b> First Harmful Event <b>1</b> Most Harmful Event <b>1</b> 99 - Unknown	<table border="0"> <tr> <td><b>Non-Collision Events</b></td> <td>01 - Overturn/Rollover</td> <td>06 - Equipment Failure (Blown Tire, Brake Failure, etc)</td> <td>10 - Cross Median</td> </tr> <tr> <td>02 - Fire/Explosion</td> <td>03 - Immersion</td> <td>07 - Separation of Units</td> <td>11 - Walk Center Line Opposite Direction of Travel</td> </tr> <tr> <td>04 - Jackknife</td> <td>05 - Cargo/Equipment Loss or Shift</td> <td>08 - Ran Off Road Right</td> <td>12 - Downhill Runaway</td> </tr> <tr> <td></td> <td></td> <td>09 - Ran Off Road Left</td> <td>13 - Other Non-Collision</td> </tr> </table>				<b>Non-Collision Events</b>	01 - Overturn/Rollover	06 - Equipment Failure (Blown Tire, Brake Failure, etc)	10 - Cross Median	02 - Fire/Explosion	03 - Immersion	07 - Separation of Units	11 - Walk Center Line Opposite Direction of Travel	04 - Jackknife	05 - Cargo/Equipment Loss or Shift	08 - Ran Off Road Right	12 - Downhill Runaway			09 - Ran Off Road Left	13 - Other Non-Collision																																
<b>Non-Collision Events</b>	01 - Overturn/Rollover	06 - Equipment Failure (Blown Tire, Brake Failure, etc)	10 - Cross Median																																																	
02 - Fire/Explosion	03 - Immersion	07 - Separation of Units	11 - Walk Center Line Opposite Direction of Travel																																																	
04 - Jackknife	05 - Cargo/Equipment Loss or Shift	08 - Ran Off Road Right	12 - Downhill Runaway																																																	
		09 - Ran Off Road Left	13 - Other Non-Collision																																																	
<table border="0"> <tr> <td><b>Collision with Person, Vehicle or Object Not Fixed</b></td> <td>14 - Pedestrian</td> <td>21 - Parked Motor Vehicle</td> <td>25 - Impact Attenuator/Crash Cushion</td> <td>33 - Median Cable Barrier</td> <td>41 - Other Post, Pole or Support</td> <td>48 - Tree</td> </tr> <tr> <td>15 - Pedalcycle</td> <td>22 - Work Zone Maintenance Equipment</td> <td>26 - Bridge Overhead Structure</td> <td>27 - Bridge Pier or Abutment</td> <td>34 - Median Guardrail Barrier</td> <td>42 - Culvert</td> <td>49 - Fire Hydrant</td> </tr> <tr> <td>16 - Railway Vehicle (Train,Engine)</td> <td>23 - Struck by Falling, Shifting Cargo or Anything Set in Motion by a Motor Vehicle</td> <td>28 - Bridge Parapet</td> <td>29 - Bridge Rail</td> <td>35 - Median Concrete Barrier</td> <td>43 - Curb</td> <td>50 - Work Zone Maintenance Equipment</td> </tr> <tr> <td>17 - Animal - Farm</td> <td>24 - Other Movable Object</td> <td>30 - Guardrail Face</td> <td>31 - Guardrail End</td> <td>36 - Median Other Barrier</td> <td>44 - Ditch</td> <td>51 - Wall, Building, Tunnel</td> </tr> <tr> <td>18 - Animal - Deer</td> <td></td> <td>32 - Portable Barrier</td> <td></td> <td>37 - Traffic Sign Post</td> <td>45 - Embankment</td> <td>52 - Other Fixed Object</td> </tr> <tr> <td>19 - Animal - Other</td> <td></td> <td></td> <td></td> <td>38 - Overhead Sign Post</td> <td>46 - Fence</td> <td></td> </tr> <tr> <td>20 - Motor Vehicle in Transport</td> <td></td> <td></td> <td></td> <td>39 - Light/Luminaries Support</td> <td>47 Mailbox</td> <td></td> </tr> </table>				<b>Collision with Person, Vehicle or Object Not Fixed</b>	14 - Pedestrian	21 - Parked Motor Vehicle	25 - Impact Attenuator/Crash Cushion	33 - Median Cable Barrier	41 - Other Post, Pole or Support	48 - Tree	15 - Pedalcycle	22 - Work Zone Maintenance Equipment	26 - Bridge Overhead Structure	27 - Bridge Pier or Abutment	34 - Median Guardrail Barrier	42 - Culvert	49 - Fire Hydrant	16 - Railway Vehicle (Train,Engine)	23 - Struck by Falling, Shifting Cargo or Anything Set in Motion by a Motor Vehicle	28 - Bridge Parapet	29 - Bridge Rail	35 - Median Concrete Barrier	43 - Curb	50 - Work Zone Maintenance Equipment	17 - Animal - Farm	24 - Other Movable Object	30 - Guardrail Face	31 - Guardrail End	36 - Median Other Barrier	44 - Ditch	51 - Wall, Building, Tunnel	18 - Animal - Deer		32 - Portable Barrier		37 - Traffic Sign Post	45 - Embankment	52 - Other Fixed Object	19 - Animal - Other				38 - Overhead Sign Post	46 - Fence		20 - Motor Vehicle in Transport				39 - Light/Luminaries Support	47 Mailbox	
<b>Collision with Person, Vehicle or Object Not Fixed</b>	14 - Pedestrian	21 - Parked Motor Vehicle	25 - Impact Attenuator/Crash Cushion	33 - Median Cable Barrier	41 - Other Post, Pole or Support	48 - Tree																																														
15 - Pedalcycle	22 - Work Zone Maintenance Equipment	26 - Bridge Overhead Structure	27 - Bridge Pier or Abutment	34 - Median Guardrail Barrier	42 - Culvert	49 - Fire Hydrant																																														
16 - Railway Vehicle (Train,Engine)	23 - Struck by Falling, Shifting Cargo or Anything Set in Motion by a Motor Vehicle	28 - Bridge Parapet	29 - Bridge Rail	35 - Median Concrete Barrier	43 - Curb	50 - Work Zone Maintenance Equipment																																														
17 - Animal - Farm	24 - Other Movable Object	30 - Guardrail Face	31 - Guardrail End	36 - Median Other Barrier	44 - Ditch	51 - Wall, Building, Tunnel																																														
18 - Animal - Deer		32 - Portable Barrier		37 - Traffic Sign Post	45 - Embankment	52 - Other Fixed Object																																														
19 - Animal - Other				38 - Overhead Sign Post	46 - Fence																																															
20 - Motor Vehicle in Transport				39 - Light/Luminaries Support	47 Mailbox																																															
Unit Speed <b>0</b> <input checked="" type="checkbox"/> Stated <input type="checkbox"/> Estimated	Posted Speed <b>30</b>	Traffic Control <b>03</b> 01 - No Controls 02 - Stop Sign 03 - Yield Sign 04 - Traffic Signal 05 - Traffic Flashers 06 - School Zone	07 - Railroad Crossbucks 08 - Railroad Flashers 09 - Railroad Gates 10 - Construction Barricade 11 - Person (Flagger, Officer) 12 - Pavement Markings	13 - Crosswalk Lines 14 - Walk/Don't Walk 15 - Other 16 - Not Reported	Unit Direction From <b>8</b> To <b>3</b> 1 - North 2 - South 3 - East 4 - West	5 - Northeast 6 - Northwest 7 - Southeast 8 - Southwest	9 - Unknown																																													

Unit Number <b>02</b>	Owner Name: Last, First, Middle <b>PARKS BRANDLE L</b> <input checked="" type="checkbox"/> Same As Driver	Owner Phone Number - inc. area code <b>440-759-9892</b> <input checked="" type="checkbox"/> Same As Driver	Damage Scale <b>2</b>	Damaged Area 	
Owner Address, City, State, Zip <b>3279 DARIEN LN TWINSBURG OH 44087</b> <input checked="" type="checkbox"/> Same As Driver			1 - None		
LP State <b>OH</b>	License Plate Number <b>FFF9669</b>	Vehicle Identification Number <b>J T D B U 4 E E 4 B J 1 0 1 1 3 0</b>	2 - Minor		
Vehicle Year <b>2011</b>	Vehicle Make <b>TOYT Toyota</b>	Vehicle Model <b>COR Corona</b>	3 - Functional		
Vehicle Color <b>GRY Gray</b>	Proof of Insurance Shown <input type="checkbox"/>	Insurance Company <b>STATEFARM</b>	4 - Disabling		
Carrier Name, Address, City, State, Zip	Policy Number	Towed By	9 - Unknown		
Carrier Phone - include area code					
US DOT	Vehicle Weight GVWR/GCWR <input type="checkbox"/> 1 - Less Than or Equal to 10k Lbs. <input type="checkbox"/> 2 - 10,001 to 26,000 Lbs. <input type="checkbox"/> 3 - More Than 26,000 Lbs.	Cargo Body Type <b>01</b> 01 - No Cargo Body Type/Not Applicable 02 - Bus/Van(9-15 Seats, Inc Driver) 03 - Bus(16+ Seats, Inc Driver) 04 - Vehicle Towing Another Vehicle 05 - Logging 06 - Intermodal Container Chassis 07 - Cargo Van/Enclosed Box 08 - Grain, Chips, Gravel	Trafficway Description <b>5</b> 1 - Two-Way, Not Divided 2 - Two-Way, Not Divided, Continuous Left Turn Lane 3 - Two-Way, Divided, Unprotected (Painted or Grass>4 Ft.) Median 4 - Two-Way, Divided, Positive Median Barrier 5 - One-Way Trafficway		
HM Placard ID No.	<input type="checkbox"/> Hazardous Material Released	09 - Pole 10 - Cargo Tank 11 - Flat Bed 12 - Dump 13 - Concrete Mixer 14 - Auto Transporter 15 - Garbage/Refuse 99 - Other/Unknown	<input type="checkbox"/> Hit / Skip Unit		
HM Class Number					
Non-Motorist Location Prior to Impact <b>01</b> 01 - Intersection - Marked Crosswalk 02 - Intersection - No Crosswalk 03 - Intersection - Other 04 - Midblock - Marked Crosswalk 05 - Travel Lane - Other Location 06 - Bicycle Lane 07 - Shoulder/Roadside 08 - Sidewalk 09 - Median/Crossing Island 10 - Driveway Access 11 - Shared-Use Path or Trail 12 - Non-Trafficway Area 99 - Other/Unknown	Type of Use <b>1</b> 1 - Personal 2 - Commercial 3 - Government <input type="checkbox"/> In Emergency Response	Unit Type <b>02</b> 01 - Sub-Compact 02 - Compact 03 - Mid Size 04 - Full Size 05 - Minivan 06 - Sports Utility Vehicle 07 - Pickup 08 - Van 09 - Motorcycle 10 - Motorized Bicycle 11 - Snowmobile/ATV 12 - Other Passenger Vehicle	Passenger Vehicle (less than 9 passengers) Med/Heavy Trucks or Combo Units>10k lbs Bus/Van/Limo (9 or More Including Driver) 21 - Bus/Van (9-15 Seats, Inc Driver) 22 - BUS(16+ Seats, Inc Driver) Non-Motorist 23 - Animal with Rider 24 - Animal with Buggy, Wagon, Surrey 25 - Bicycle/Pedacyclist 26 - Pedestrian/Skater 27 - Other Non-Motorist		
Special Function <b>01</b> 01 - None 02 - Taxi 03 - Rental Truck (Over 10K Lbs) 04 - Bus - School (Public or Private) 05 - Bus - Transit 06 - Bus - Charter 07 - Bus - Shuttle 08 - Bus - Other	09 - Ambulance 10 - Fire 11 - Highway/Maintenance 12 - Military 13 - Police 14 - Public Utility 15 - Other Government 16 - Construction Equip.	17 - Farm Vehicle 18 - Farm Equipment 19 - Motorhome 20 - Golf Cart 21 - Train 22 - Other (Explain in Narrative)	Most Damaged Area <b>02</b> 01 - None 02 - Center Front 03 - Right Front 04 - Right Side 05 - Right Rear 06 - Rear Center 07 - Left Rear	08 - Left Side 09 - Left Front 10 - Top and Windows 11 - Undercarriage 12 - Load/Trailer 13 - Total (All Areas) 14 - Other	Action <b>3</b> 1 - Non-Contact 2 - Non-Collision 3 - Striking 4 - Struck 5 - Striking/Struck 9 - Unknown
Pre-Crash Actions <b>13</b> 01 - Straight Ahead 02 - Backing 03 - Changing Lanes 04 - Overtaking/Passing 05 - Making Right Turn 06 - Making Left Turn	Motorist 07 - Making U-Turn 08 - Entering Traffic Lane 09 - Leaving Traffic Lane 10 - Parked 11 - Slowing or Stopped in Traffic 12 - Driverless	13 - Negotiating a Curve 14 - Other Motorist Action	Non-Motorist 15 - Entering or Crossing Specified Location 16 - Walking, Running, Jogging, Playing, Cycling 17 - Working 18 - Pushing Vehicle 19 - Approaching or Leaving Vehicle 20 - Standing 21 - Other Non-Motorist Action		
Contributing Circumstances <b>09</b> Primary 01 - None 02 - Failure to Yield 03 - Ran Red Light 04 - Ran Stop Sign 05 - Exceeded Speed Limit 06 - Unsafe Speed 07 - Improper Turn 08 - Left of Center 09 - Followed Too Closely/ACDA 10 - Improper Lane Change /Passing/Off Road	Motorist 11 - Improper Backing 12 - Improper Start From Parked Position 13 - Stopped or Parked Illegally 14 - Operating Vehicle in Negligent Manner 15 - Swerving to Avoid (Due to External Conditions) 16 - Wrong Side/Wrong Way 17 - Failure to Control 18 - Vision Obstruction 19 - Operating Defective Equipment 20 - Load Shifting/Falling/Spilling 21 - Other Improper Action	Non-Motorist 22 - None 23 - Improper Crossing 24 - Darting 25 - Lying and/or Illegally in Roadway 26 - Failure to Yield Right of Way 27 - Not Visible (Dark Clothing) 28 - Inattentive 29 - Failure to Obey Traffic Signs /Signals/Officer 30 - Wrong Side of the Road 31 - Other Non-Motorist Action	Vehicle Defects <b>01</b> 01 - Turn Signals 02 - Head Lamps 03 - Tail Lamps 04 - Brakes 05 - Steering 06 - Tire Blowout 07 - Worn or Slick tires 08 - Trailer Equipment Defective 09 - Motor Trouble 10 - Disabled From Prior Accident 11 - Other Defects		
Sequence of Events 1 <b>20</b> 2 <b>00</b> 3 <b>00</b> 4 <b>00</b> 5 <b>00</b> 6 <b>00</b> First Harmful Event <b>1</b> Most Harmful Event <b>1</b> 99 - Unknown	<b>Non-Collision Events</b> 01 - Overturn/Rollover 02 - Fire/Explosion 03 - Immersion 04 - Jackknife 05 - Cargo/Equipment Loss or Shift 06 - Equipment Failure (Blown Tire, Brake Failure, etc) 07 - Separation of Units 08 - Ran Off Road Right 09 - Ran Off Road Left 10 - Cross Median 11 - Cross Center Line Opposite Direction of Travel 12 - Downhill Runaway 13 - Other Non-Collision				
<b>Collision with Person, Vehicle or Object Not Fixed</b> 14 - Pedestrian 15 - Pedalcycle 16 - Railway Vehicle (Train,Engine) 17 - Animal - Farm 18 - Animal - Deer 19 - Animal - Other 20 - Motor Vehicle in Transport		<b>Collision With Fixed Object</b> 21 - Parked Motor Vehicle 22 - Work Zone Maintenance Equipment 23 - Struck by Falling, Shifting Cargo or Anything Set in Motion by a Motor Vehicle 24 - Other Movable Object 25 - Impact Attenuator/Crash Cushion 26 - Bridge Overhead Structure 27 - Bridge Pier or Abutment 28 - Bridge Parapet 29 - Bridge Rail 30 - Guardrail Face 31 - Guardrail End 32 - Portable Barrier		33 - Median Cable Barrier 34 - Median Guardrail Barrier 35 - Median Concrete Barrier 36 - Median Other Barrier 37 - Traffic Sign Post 38 - Overhead Sign Post 39 - Light/Luminaries Support 40 - Utility Pole 41 - Other Post, Pole or Support 42 - Culvert 43 - Curb 44 - Ditch 45 - Embankment 46 - Fence 47 Mailbox 48 - Tree 49 - Fire Hydrant 50 - Work Zone Maintenance Equipment 51 - Wall, Building, Tunnel 52 - Other Fixed Object	
Unit Speed <b>5</b> <input type="checkbox"/> Stated <input checked="" type="checkbox"/> Estimated	Posted Speed <b>30</b>	Traffic Control <b>03</b> 01 - No Controls 02 - Stop Sign 03 - Yield Sign 04 - Traffic Signal 05 - Traffic Flashers 06 - School Zone 07 - Railroad Crossbucks 08 - Railroad Flashers 09 - Railroad Gates 10 - Construction Barricade 11 - Person (Flagger, Officer) 12 - Pavement Markings	Unit Direction From <b>7</b> To <b>3</b> 1 - North 2 - South 3 - East 4 - West 5 - Northeast 6 - Northwest 7 - Southeast 8 - Southwest 9 - Unknown		



# Motorist / Non-Motorist / Occupant

Local Report Number \*

2 | 0 | 1 | 7 | 0 | 2 | 6 | 7 | | | | | | | | |

Motorist/Non-Motorist

Motorist/Non-Motorist

Occupant

Occupant

Unit Number 0   1	Name: Last, First, Middle WHITE LOVEITA D			Date of Birth 1   0   0   4   1   9   8   1	Age 35	Gender F - Female M - Male					
Address, City, State, Zip 12709 MAPLEROW AVE GARFIELD HTS OH 44125				Contact Phone - include area code 216-341-5563							
Injuries 1	Injured Taken By	EMS Agency	Medical Facility Injured Taken To	Safety Equipment Used 0   4	DOT Compliant Motorcycle Helmet	Seating Position 0   1	Air Bag Usage 1	Ejection 1	Trapped 1		
OL State OH	Operator License Number SD169859	OL Class 4	No Valid OL	M/C End	Condition 1	Alcohol/Drug Suspected 1	Alcohol Test Status 1	Alcohol Test Type 1	Alcohol Test Value	Drug Test Status 1	Drug Test Type 1
Offense Charged ( Local Code )		Offense Description		Citation Number		Hands-Free Device Used	Driver Distracted By 1				

Unit Number 0   2	Name: Last, First, Middle PARKS BRANDLE L			Date of Birth 1   1   0   9   1   9   7   8	Age 38	Gender M - Male F - Female					
Address, City, State, Zip 3279 DARIEN LN TWINSBURG OH 44087				Contact Phone - include area code 440-759-9892							
Injuries 1	Injured Taken By	EMS Agency	Medical Facility Injured Taken To	Safety Equipment Used 0   4	DOT Compliant Motorcycle Helmet	Seating Position 0   1	Air Bag Usage 1	Ejection 1	Trapped 1		
OL State OH	Operator License Number RR195508	OL Class 4	No Valid OL	M/C End	Condition 1	Alcohol/Drug Suspected 1	Alcohol Test Status 1	Alcohol Test Type 1	Alcohol Test Value	Drug Test Status 1	Drug Test Type 1
Offense Charged ( Local Code )		Offense Description		Citation Number		Hands-Free Device Used	Driver Distracted By 1				

<b>Injuries</b>	<b>Injured Taken By</b>	<b>Safety Equipment Used</b>	99 - Unknown Safety Equipment
1 - No Injury/None Reported 2 - Possible 3 - Non-Incapacitating 4 - Incapacitating 5 - Fatal	1 - Not Transported / Treated at Scene 2 - EMS 3 - Police 4 - Other 9 - Unknown	<b>Motorist</b> 01 - None Used - Vehicle Occupant 02 - Shoulder Belt Only Used 03 - Lap Belt Only Used 04 - Shoulder Belt and Lap Belt Used	<b>Non-Motorist</b> 05 - Child Restraint System-Forward Facing 06 - Child Restraint System-Rear Facing 07 - Booster Seat 08 - Helmet Used 09 - None Used 10 - Helmet Used 11 - Protective Pads Used (Elbows, Knees, Etc) 12 - Reflective Clothing 13 - Lighting 14 - Other

<b>Seating Position</b>	<b>Air Bag Usage</b>
01 - Front - Left Side (Motorcycle Driver) 02 - Front - Middle 03 - Front - Right Side 04 - Second - Left Side (Motorcycle Passenger) 05 - Second - Middle 06 - Second - Right Side 07 - Third - Left Side (Motorcycle Side Car) 08 - Third - Middle 09 - Third - Right Side 10 - Sleeper Section of Cab (Truck) 11 - Passenger in Other Enclosed Cargo Area (Non-Trailing Unit Such as a Bus, Pick-up with Cab) 12 - Passenger in Unenclosed Cargo Area 13 - Trailing Unit 14 - Riding on Vehicle Exterior (Non-Trailing Unit) 15 - Non-Motorist 16 - Other 99 - Unknown	1 - Not Deployed 2 - Deployed Front 3 - Deployed Side 4 - Deployed Both Front/Side 5 - Not Applicable 9 - Deployment Unknown

<b>Ejection</b>	<b>Trapped</b>	<b>Operator License Class</b>	<b>Condition</b>	<b>Alcohol/Drug Suspected</b>
1 - Not Ejected 2 - Totally Ejected 3 - Partially Ejected 4 - Not Applicable	1 - Not Trapped 2 - Extricated by Mechanical Means 3 - Extricated by Non-Mechanical Means	1 - Class A 2 - Class B 3 - Class C 4 - Regular Class (Ohio is "D") 5 - MC/Moped Only	1 - Apparently Normal 2 - Physical Impairment 3 - Emotional (Depressed, Angry, Disturbed) 4 - Illness 5 - Fell Asleep, Fainted, Fatigued 6 - Under The Influence of Medications, Drugs, Alcohol 7 - Other	1 - None 2 - Yes - Alcohol Suspected 3 - Yes - HBD Not Impaired 4 - Yes - Drugs Suspected 5 - Yes - Alcohol and Drugs Suspected

<b>Alcohol Test Status</b>	<b>Alcohol Test Type</b>	<b>Drug Test Status</b>	<b>Drug Test Type</b>	<b>Driver Distracted By</b>
1 - None Given 2 - Test Refused 3 - Test Given, Contaminated Sample/Unusable 4 - Test Given, Results Known 5 - Test Given, Results Unknown	1 - None 2 - Blood 3 - Urine 4 - Breath 5 - Other	1 - None Given 2 - Test Refused 3 - Test Given, Contaminated Sample/Unusable 4 - Test Given, Results Known 5 - Test Given, Results Unknown	1 - None 2 - Blood 3 - Urine 4 - Other	1 - No Distraction Reported 2 - Phone 3 - Texting/E-mailing 4 - Electronic Communication Device 5 - Other Electronic Device (Navigation Device, Radio, DVD) 6 - Other Inside the Vehicle 7 - External Distraction

Unit Number 0   1	Name: Last, First, Middle WHITE LADRIA			Date of Birth 0   6   1   7   2   0   0   7	Age 9	Gender F - Female M - Male			
Address, City, State, Zip 12709 MAPLEROW GARFIELD HTS OH 44105				Contact Phone - include area code					
Injuries 1	Injured Taken By	EMS Agency	Medical Facility Injured Taken To	Safety Equipment Used 0   4	DOT Compliant Motorcycle Helmet	Seating Position 0   4	Air Bag Usage 1	Ejection 1	Trapped 1
Unit Number 0   1	Name: Last, First, Middle WHITE LADRID			Date of Birth 0   5   1   4   2   0   0   2	Age 14	Gender M - Male F - Female			
Address, City, State, Zip 12709 MAPLEROW GARFIELD HTS OH 44105				Contact Phone - include area code					
Injuries 1	Injured Taken By	EMS Agency	Medical Facility Injured Taken To	Safety Equipment Used 0   4	DOT Compliant Motorcycle Helmet	Seating Position 0   6	Air Bag Usage 1	Ejection 1	Trapped 1



# Occupant / Witness Addendum

Local Report Number \*

2 | 0 | 1 | 7 | 0 | 2 | 6 | 7 | | | | |

Occupant	Unit Number 0   1	Name: Last, First, Middle WILLIAMS ERICA	Date of Birth 0   7   2   6   1   9   8   1	Age 35	Gender F F - Female M - Male							
	Address, City, State, Zip 12916 MAPLELEAF GARF HTS OH 44125			Contact Phone - include area code 216-825-3203								
	Injuries 1	Injured Taken By	EMS Agency	Medical Facility Injured Taken To	Safety Equipment Used 0   4	DOT Compliant Motorcycle Helmet <input type="checkbox"/>	Seating Position 0   3	Air Bag Usage 1	Ejection 1	Trapped 1		
Occupant	Unit Number	Name: Last, First, Middle	Date of Birth	Age	Gender F - Female M - Male							
	Address, City, State, Zip			Contact Phone - include area code								
	Injuries	Injured Taken By	EMS Agency	Medical Facility Injured Taken To	Safety Equipment Used	DOT Compliant Motorcycle Helmet <input type="checkbox"/>	Seating Position	Air Bag Usage	Ejection	Trapped		
Occupant	Unit Number	Name: Last, First, Middle	Date of Birth	Age	Gender F - Female M - Male							
	Address, City, State, Zip			Contact Phone - include area code								
	Injuries	Injured Taken By	EMS Agency	Medical Facility Injured Taken To	Safety Equipment Used	DOT Compliant Motorcycle Helmet <input type="checkbox"/>	Seating Position	Air Bag Usage	Ejection	Trapped		
Occupant	Unit Number	Name: Last, First, Middle	Date of Birth	Age	Gender F - Female M - Male							
	Address, City, State, Zip			Contact Phone - include area code								
	Injuries	Injured Taken By	EMS Agency	Medical Facility Injured Taken To	Safety Equipment Used	DOT Compliant Motorcycle Helmet <input type="checkbox"/>	Seating Position	Air Bag Usage	Ejection	Trapped		
Occupant	Unit Number	Name: Last, First, Middle	Date of Birth	Age	Gender F - Female M - Male							
	Address, City, State, Zip			Contact Phone - include area code								
	Injuries	Injured Taken By	EMS Agency	Medical Facility Injured Taken To	Safety Equipment Used	DOT Compliant Motorcycle Helmet <input type="checkbox"/>	Seating Position	Air Bag Usage	Ejection	Trapped		
Occupant	Unit Number	Name: Last, First, Middle	Date of Birth	Age	Gender F - Female M - Male							
	Address, City, State, Zip			Contact Phone - include area code								
	Injuries	Injured Taken By	EMS Agency	Medical Facility Injured Taken To	Safety Equipment Used	DOT Compliant Motorcycle Helmet <input type="checkbox"/>	Seating Position	Air Bag Usage	Ejection	Trapped		
Occupant	Unit Number	Name: Last, First, Middle	Date of Birth	Age	Gender F - Female M - Male							
	Address, City, State, Zip			Contact Phone - include area code								
	Injuries	Injured Taken By	EMS Agency	Medical Facility Injured Taken To	Safety Equipment Used	DOT Compliant Motorcycle Helmet <input type="checkbox"/>	Seating Position	Air Bag Usage	Ejection	Trapped		
<b>Injuries</b>		<b>Injured Taken By</b>		<b>Safety Equipment Used</b>		<b>99 - Unknown Safety Equipment</b>						
1 - No Injury/None Reported 2 - Possible 3 - Non-Incapacitating 4 - Incapacitating 5 - Fatal		1 - Not Transported / Treated at Scene 2 - EMS 3 - Police 4 - Other 9 - Unknown		<b>Motorist</b> 01 - None Used - Vehicle Occupant 02 - Shoulder Belt Only Used 03 - Lap Belt Only Used 04 - Shoulder Belt and Lap Belt Used		05 - Child Restraint System-Forward Facing 06 - Child Restraint System-Rear Facing 07 - Booster Seat 08 - Helmet Used		<b>Non-Motorist</b> 09 - None Used 10 - Helmet Used 11 - Protective Pads Used (Elbows, Knees, Etc)		12 - Reflective Clothing 13 - Lighting 14 - Other		
<b>Seating Position</b>					<b>Air Bag Usage</b>		<b>Ejection</b>		<b>Trapped</b>			
01 - Front - Left Side (Motorcycle Driver) 02 - Front - Middle 03 - Front - Right Side 04 - Second - Left Side (Motorcycle Passenger) 05 - Second - Middle 06 - Second - Right Side 07 - Third - Left Side (Motorcycle Side Car) 08 - Third - Middle 09 - Third - Right Side 10 - Sleeper Section of Cab (Truck)					11 - Passenger in Other Enclosed Cargo Area (Non-Trailing Unit Such as a Bus, Pick-up with Cab) 12 - Passenger in Unenclosed Cargo Area 13 - Trailing Unit 14 - Riding on Vehicle Exterior (Non-Trailing Unit) 15 - Non-Motorist 16 - Other 99 - Unknown		1 - Not Deployed 2 - Deployed Front 3 - Deployed Side 4 - Deployed Both Front/Side 5 - Not Applicable 9 - Deployment Unknown		1 - Not Ejected 2 - Totally Ejected 3 - Partially Ejected 4 - Not Applicable		1 - Not Trapped 2 - Extricated by Mechanical Means 3 - Extricated by Non-Mechanical Means	
Page of												