



# Traffic Crash Report

Local Report Number *	Crash Severity	Hit/Skip
20171658	3 - 1 - Fatal 2 - Injury 3 - PDO	1 - Solved 2 - Unsolved

Local Information 480 E/B @ 22.6	Reporting Agency NCIC *	Reporting Agency Name *	Number of Units	Unit in error
	01820	GARFIELD HEIGHTS	02	02 98 - Animal 99 - Unknown

County *	City *	City, Village, Township *	Crash Date *	Time of Crash	Day of Week
18	<input checked="" type="checkbox"/> City * <input type="checkbox"/> Village * <input type="checkbox"/> Township *	GARFIELD HTS	05152017	1834	MON

Degrees / Minutes / Seconds Latitude	Longitude	Decimal Degrees Latitude	Longitude
		41.416408	-81.594659

Roadway Division	Divided Lane Direction of Travel	Number of Thru Lanes	Road Types or Milepost <sup>2</sup>
<input checked="" type="checkbox"/> Undivided	<input type="checkbox"/> N - Northbound <input type="checkbox"/> S - Southbound	04	AL - Alley CR - Circle HE - Heights MP - Milepost PL - Place ST - Street WA - Way AV - Avenue CT - Court HW - Highway PK - Parkway RD - Road TE - Terrace BL - Boulevard DR - Drive LA - Lane PI - Pike SQ - Square TL - Trail

Location Route Type <sup>1</sup>	Location Route Number	Loc. Prefix	Location Road name	Location Road Type <sup>2</sup>	Route Types <sup>1</sup>
IR	480			HW	IR - Interstate Route (inc. turnpike) US - US Route SR - State Route CR - Numbered County Route TR - Numbered Township Route

Distance From Reference	Dir From Ref	Reference Route Type <sup>1</sup>	Reference Route Number	Ref Prefix	Reference Name (Road, Milepost, House #)	Reference Road Type <sup>2</sup>
	<input type="checkbox"/> N.S. <input type="checkbox"/> E.W.				22.6	MP

Reference Point Used	Crash Location	Reference Name (Road, Milepost, House #)	Location of First Harmful Event
2 - Mile Post	01 01 - Not an intersection 02 - Four-way Intersection 03 - T-Intersection 04 - Y-Intersection 05 - Traffic Circle/Roundabout	22.6	1 - On Roadway 2 - On Shoulder 3 - In Median 4 - On Roadside 5 - On Gore 6 - Outside Trafficway 9 - Unknown

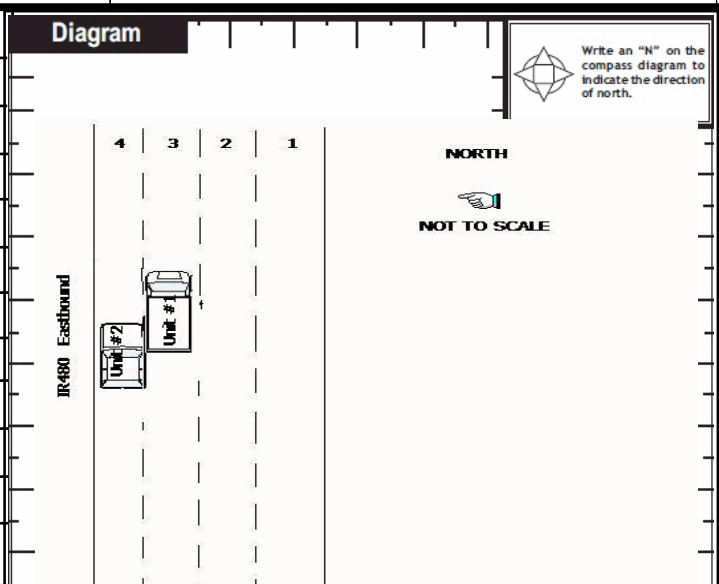
Road Contour	Road Conditions	Weather
2 - Straight Level 3 - Curve Level	01 - Dry 02 - Wet 03 - Snow 04 - Ice	1 - Clear 2 - Cloudy 3 - Fog, Smog, Smoke

Manner of Crash Collision/Impact	Weather
7 - Not Collision Between Two Motor Vehicles In Transport	1 - Clear 2 - Cloudy 3 - Fog, Smog, Smoke

Road Surface	Light conditions	School Bus Related
2 - Blacktop, Bituminous, Asphalt	1 - Daylight	<input type="checkbox"/> School Bus Directly Involved <input type="checkbox"/> School Bus Indirectly Involved


Work Zone Related	Type of Work Zone	Location of Crash in Work Zone
<input type="checkbox"/> Workers Present <input type="checkbox"/> Law Enforcement Present (Officer/Vehicle) <input type="checkbox"/> Law Enforcement Present (Vehicle Only)	1 - Lane Closure 2 - Lane Shift/Crossover 3 - Work on Shoulder or Median	1 - Before the first Work Zone Warning Sign 2 - Advance Warning Area 3 - Transition Area


**Narrative**  
ON LISTED TIME AND DATE UNIT #1 WAS TRAVELING IN LANE 3 AND UNIT #2 WAS TRAVELING IN LANE 4 WHEN UNIT #2'S FRONT RIGHT FENDER MADE CONTACT WITH UNIT #1'S LEFT REAR TIRE.



Report Taken By	Supplement (Correction or Addition to an Existing Report Sent to ODPS)					
<input checked="" type="checkbox"/> Police Agency						
Date Crash Reported	Time Crash Reported	Dispatch Time	Arrival Time	Time Cleared	Other Investigation Time	Total Minutes
05152017	1834	1836	1843	1915	30	62

Officer's Name *	Officer's Badge Number	Checked By	Page of
M. Malak	033	L11 T. Vargo	

Unit Number <b>02</b>	Owner Name: Last, First, Middle <b>SCHULIN JOSEFF T</b> <input checked="" type="checkbox"/> Same As Driver	Owner Phone Number - inc. area code <b>440-320-6539</b> <input checked="" type="checkbox"/> Same As Driver	Damage Scale <b>2</b>	Damaged Area 	
Owner Address, City, State, Zip <b>1272 BELROSE RD MAYFIELD HTS OH 44124</b> <input checked="" type="checkbox"/> Same As Driver			1 - None		
LP State <b>OH</b>	License Plate Number <b>GTF3882</b>	Vehicle Identification Number <b>WAUFAFL3DN025111</b>	2 - Minor		
Vehicle Year <b>2013</b>	Vehicle Make <b>AUDI Audi</b>	Vehicle Model <b>AA4 A4</b>	3 - Functional		
Vehicle Color <b>SIL Alum/Silver</b>	Proof of Insurance Shown <input checked="" type="checkbox"/>	Insurance Company <b>State Farm</b>	4 - Disabling		
Policy Number <b>198-5068-C21-35E</b>	Towed By		9 - Unknown		
Carrier Name, Address, City, State, Zip			Carrier Phone - include area code		
US DOT	Vehicle Weight GVWR/GCWR <input type="checkbox"/> 1 - Less Than or Equal to 10k Lbs. <input type="checkbox"/> 2 - 10,001 to 26,000 Lbs. <input type="checkbox"/> 3 - More Than 26,000 Lbs.	Cargo Body Type <b>01</b>	Trafficway Description <b>1</b>		
HM Placard ID No.	<input type="checkbox"/> Hazardous Material Released	01 - No Cargo Body Type/Not Applicable 02 - Bus/Van(9-15 Seats, Inc.Driver) 03 - Bus(16+ Seats, Inc Driver) 04 - Vehicle Towing Another Vehicle 05 - Logging 06 - Intermodal Container Chassis 07 - Cargo Van/Enclosed Box 08 - Grain, Chips, Gravel	1 - Two-Way, Not Divided 2 - Two-Way, Not Divided, Continuous Left Turn Lane 3 - Two-Way, Divided, Unprotected (Painted or Grass>4 Ft.) Median 4 - Two-Way, Divided, Positive Median Barrier 5 - One-Way Trafficway		
HM Class Number		09 - Pole 10 - Cargo Tank 11 - Flat Bed 12 - Dump 13 - Concrete Mixer 14 - Auto Transporter 15 - Garbage/Refuse 99 - Other/Unknown	<input type="checkbox"/> Hit / Skip Unit		
Non-Motorist Location Prior to Impact <b>01</b>	Type of Use <b>1</b>	Unit Type <b>03</b>	Bus/Van/Limo (9 or More Including Driver) 21 - Bus/Van (9-15 Seats, Inc Driver) 22 - BUS(16+ Seats, Inc Driver)		
01 - Intersection - Marked Crosswalk 02 - Intersection - No Crosswalk 03 - Intersection - Other 04 - Midblock - Marked Crosswalk 05 - Travel Lane - Other Location 06 - Bicycle Lane 07 - Shoulder/Roadside 08 - Sidewalk 09 - Median/Crossing Island 10 - Driveway Access 11 - Shared-Use Path or Trail 12 - Non-Trafficway Area 99 - Other/Unknown	1 - Personal 2 - Commercial 3 - Government <input type="checkbox"/> In Emergency Response	Passenger Vehicle (less than 9 passengers) 01 - Sub-Compact 02 - Compact 03 - Mid Size 04 - Full Size 05 - Minivan 06 - Sports Utility Vehicle 07 - Pickup 08 - Van 09 - Motorcycle 10 - Motorized Bicycle 11 - Snowmobile/ATV 12 - Other Passenger Vehicle	Med/Heavy Trucks or Combo Units>10k lbs 13 - Single Unit Truck or Van 2axle,6 tires 14 - Single Unit Truck 3+ axles 15 - Single Unit Truck/Trailer 16 - Truck/Tractor(Bobtail) 17 - Tractor/Semi-Trailer 18 - Tractor/Double 19 - Tractor/Triples 20 - Other Med/Heavy Vehicle		
Special Function <b>01</b>	01 - None 02 - Taxi 03 - Rental Truck (Over 10K Lbs) 04 - Bus - School (Public or Private) 05 - Bus - Transit 06 - Bus - Charter 07 - Bus - Shuttle 08 - Bus - Other	09 - Ambulance 10 - Fire 11 - Highway/Maintenance 12 - Military 13 - Police 14 - Public Utility 15 - Other Government 16 - Construction Equip.	17 - Farm Vehicle 18 - Farm Equipment 19 - Motorhome 20 - Golf Cart 21 - Train 22 - Other (Explain in Narrative)	Most Damaged Area <b>03</b>	Action <b>3</b>
01 - None 02 - Center Front 03 - Right Front 04 - Right Side 05 - Right Rear 06 - Rear Center 07 - Left Rear	08 - Left Side 09 - Left Front 10 - Top and Windows 11 - Undercarriage 12 - Load/Trailer 13 - Total (All Areas) 14 - Other	99 - Unknown	1 - Non-Contact 2 - Non-Collision 3 - Striking 4 - Struck 5 - Striking/Struck 9 - Unknown		
Pre-Crash Actions <b>01</b>	Motorist 01 - Straight Ahead 02 - Backing 03 - Changing Lanes 04 - Overtaking/Passing 05 - Making Right Turn 06 - Making Left Turn	07 - Making U-Turn 08 - Entering Traffic Lane 09 - Leaving Traffic Lane 10 - Parked 11 - Slowing or Stopped in Traffic 12 - Driverless	13 - Negotiating a Curve 14 - Other Motorist Action	Non-Motorist 15 - Entering or Crossing Specified Location 16 - Walking, Running, Jogging, Playing, Cycling 17 - Working 18 - Pushing Vehicle 19 - Approaching or Leaving Vehicle 20 - Standing 21 - Other Non-Motorist Action	
Contributing Circumstances <b>17</b>	Motorist 01 - None 02 - Failure to Yield 03 - Ran Red Light 04 - Ran Stop Sign 05 - Exceeded Speed Limit 06 - Unsafe Speed 07 - Improper Turn 08 - Left of Center 09 - Followed Too Closely/ACDA 10 - Improper Lane Change /Passing/Off Road	11 - Improper Backing 12 - Improper Start From Parked Position 13 - Stopped or Parked Illegally 14 - Operating Vehicle in Negligent Manner 15 - Swerving to Avoid (Due to External Conditions) 16 - Wrong Side/Wrong Way 17 - Failure to Control 18 - Vision Obstruction 19 - Operating Defective Equipment 20 - Load Shifting/Falling/Spilling 21 - Other Improper Action	Non-Motorist 22 - None 23 - Improper Crossing 24 - Darting 25 - Lying and/or Illegally in Roadway 26 - Failure to Yield Right of Way 27 - Not Visible (Dark Clothing) 28 - Inattentive 29 - Failure to Obey Traffic Signs /Signals/Officer 30 - Wrong Side of the Road 31 - Other Non-Motorist Action	Vehicle Defects <b>01</b> 01 - Turn Signals 02 - Head Lamps 03 - Tail Lamps 04 - Brakes 05 - Steering 06 - Tire Blowout 07 - Worn or Slick tires 08 - Trailer Equipment Defective 09 - Motor Trouble 10 - Disabled From Prior Accident 11 - Other Defects	
Sequence of Events 1 <b>20</b> 2 <b>00</b> 3 <b>00</b> 4 <b>00</b> 5 <b>00</b> 6 <b>00</b>	First Harmful Event <b>1</b>	Most Harmful Event <b>1</b>	99 - Unknown		
<b>Collision with Person, Vehicle or Object Not Fixed</b>			<b>Collision With Fixed Object</b>		
14 - Pedestrian 15 - Pedalcycle 16 - Railway Vehicle (Train,Engine) 17 - Animal - Farm 18 - Animal - Deer 19 - Animal - Other 20 - Motor Vehicle in Transport			21 - Parked Motor Vehicle 22 - Work Zone Maintenance Equipment 23 - Struck by Falling, Shifting Cargo or Anything Set in Motion by a Motor Vehicle 24 - Other Movable Object 25 - Impact Attenuator/Crash Cushion 26 - Bridge Overhead Structure 27 - Bridge Pier or Abutment 28 - Bridge Parapet 29 - Bridge Rail 30 - Guardrail Face 31 - Guardrail End 32 - Portable Barrier		
33 - Median Cable Barrier 34 - Median Guardrail Barrier 35 - Median Concrete Barrier 36 - Median Other Barrier 37 - Traffic Sign Post 38 - Overhead Sign Post 39 - Light/Luminaries Support 40 - Utility Pole			41 - Other Post, Pole or Support 42 - Culvert 43 - Curb 44 - Ditch 45 - Embankment 46 - Fence 47 - Mailbox		
Unit Speed <b>65</b>	Posted Speed <b>65</b>	Traffic Control <b>12</b>	Unit Direction From <b>4</b> To <b>3</b>		
<input type="checkbox"/> Stated <input checked="" type="checkbox"/> Estimated		01 - No Controls 02 - Stop Sign 03 - Yield Sign 04 - Traffic Signal 05 - Traffic Flashers 06 - School Zone	07 - Railroad Crossbucks 08 - Railroad Flashers 09 - Railroad Gates 10 - Construction Barricade 11 - Person (Flagger, Officer) 12 - Pavement Markings		
13 - Crosswalk Lines 14 - Walk/Don't Walk 15 - Other 16 - Not Reported			1 - North 2 - South 3 - East 4 - West		
			5 - Northeast 6 - Northwest 7 - Southeast 8 - Southwest 9 - Unknown		

Unit Number <b>01</b>	Owner Name: Last, First, Middle <b>ARCH RONALD</b> <input checked="" type="checkbox"/> Same As Driver	Owner Phone Number - inc. area code <b>315-767-2459</b> <input checked="" type="checkbox"/> Same As Driver	Damage Scale <b>1</b>	Damaged Area 	
Owner Address, City, State, Zip <b>691 Mill St Watertown NY 13601</b> <input checked="" type="checkbox"/> Same As Driver					
LP State <b>M I</b>	License Plate Number <b>DA26107</b>	Vehicle Identification Number <b>1 F D S A 3 5 L 7 6 D A 5 4 1 4 7</b>	# Occupants <b>01</b>		
Vehicle Year <b>2006</b>	Vehicle Make <b>FORD Ford</b>	Vehicle Model <b>EC3 Econoline E350</b>	Vehicle Color <b>WHI White</b>		
<input checked="" type="checkbox"/> Proof of Insurance Shown	Insurance Company <b>RLI</b>	Policy Number <b>CAP9503942</b>	Towed By		
Carrier Name, Address, City, State, Zip			Carrier Phone - include area code		
US DOT	Vehicle Weight GVWR/GCWR <input type="checkbox"/> 1 - Less Than or Equal to 10k Lbs. <input type="checkbox"/> 2 - 10,001 to 26,000 Lbs. <input type="checkbox"/> 3 - More Than 26,000 Lbs.	Cargo Body Type <b>07</b> 01 - No Cargo Body Type/Not Applicable 02 - Bus/Van(9-15 Seats, Inc.Driver) 03 - Bus(16+ Seats, Inc Driver) 04 - Vehicle Towing Another Vehicle 05 - Logging 06 - Intermodal Container Chassis 07 - Cargo Van/Enclosed Box 08 - Grain, Chips, Gravel	Trafficway Description <b>1</b> 1 - Two-Way, Not Divided 2 - Two-Way, Not Divided, Continuous Left Turn Lane 3 - Two-Way, Divided, Unprotected (Painted or Grass>4 Ft.) Median 4 - Two-Way, Divided, Positive Median Barrier 5 - One-Way Trafficway		
HM Placard ID No.	<input type="checkbox"/> Hazardous Material Released	Hit / Skip Unit <input type="checkbox"/>			
HM Class Number					
Non-Motorist Location Prior to Impact <b>01</b> 01 - Intersection - Marked Crosswalk 02 - Intersection - No Crosswalk 03 - Intersection - Other 04 - Midblock - Marked Crosswalk 05 - Travel Lane - Other Location 06 - Bicycle Lane 07 - Shoulder/Roadside 08 - Sidewalk 09 - Median/Crossing Island 10 - Driveway Access 11 - Shared-Use Path or Trail 12 - Non-Trafficway Area 99 - Other/Unknown	Type of Use <b>1</b> 1 - Personal 2 - Commercial 3 - Government <input type="checkbox"/> In Emergency Response	Unit Type <b>08</b> 99 - Unknown or Hit/Skip 01 - Sub-Compact 02 - Compact 03 - Mid Size 04 - Full Size 05 - Minivan 06 - Sports Utility Vehicle 07 - Pickup 08 - Van 09 - Motorcycle 10 - Motorized Bicycle 11 - Snowmobile/ATV 12 - Other Passenger Vehicle	Passenger Vehicle (less than 9 passengers) Med/Heavy Trucks or Combo Units>10k lbs Bus/Van/Limo (9 or More Including Driver) 21 - Bus/Van (9-15 Seats, Inc Driver) 22 - BUS(16+ Seats, Inc Driver) Non-Motorist 23 - Animal with Rider 24 - Animal with Buggy, Wagon, Surrey 25 - Bicycle/Pedacyclist 26 - Pedestrian/Skater 27 - Other Non-Motorist		
Special Function <b>01</b> 01 - None 02 - Taxi 03 - Rental Truck (Over 10K Lbs) 04 - Bus - School (Public or Private) 05 - Bus - Transit 06 - Bus - Charter 07 - Bus - Shuttle 08 - Bus - Other	09 - Ambulance 10 - Fire 11 - Highway/Maintenance 12 - Military 13 - Police 14 - Public Utility 15 - Other Government 16 - Construction Equip.	17 - Farm Vehicle 18 - Farm Equipment 19 - Motorhome 20 - Golf Cart 21 - Train 22 - Other (Explain in Narrative)	Most Damaged Area <b>07</b> 01 - None 02 - Center Front 03 - Right Front 04 - Right Side 05 - Right Rear 06 - Rear Center 07 - Left Rear	08 - Left Side 09 - Left Front 10 - Top and Windows 11 - Undercarriage 12 - Load/Trailer 13 - Total (All Areas) 14 - Other	Action <b>4</b> 1 - Non-Contact 2 - Non-Collision 3 - Striking 4 - Struck 5 - Striking/Struck 9 - Unknown
Pre-Crash Actions <b>01</b> 99 - Unknown	Motorist 01 - Straight Ahead 02 - Backing 03 - Changing Lanes 04 - Overtaking/Passing 05 - Making Right Turn 06 - Making Left Turn	07 - Making U-Turn 08 - Entering Traffic Lane 09 - Leaving Traffic Lane 10 - Parked 11 - Slowing or Stopped in Traffic 12 - Driverless	13 - Negotiating a Curve 14 - Other Motorist Action	Non-Motorist 15 - Entering or Crossing Specified Location 16 - Walking, Running, Jogging, Playing, Cycling 17 - Working 18 - Pushing Vehicle 19 - Approaching or Leaving Vehicle 20 - Standing	21 - Other Non-Motorist Action
Contributing Circumstances Primary <b>01</b> 01 - None 02 - Failure to Yield 03 - Ran Red Light 04 - Ran Stop Sign 05 - Exceeded Speed Limit 06 - Unsafe Speed 07 - Improper Turn 08 - Left of Center 09 - Followed Too Closely/ACDA 10 - Improper Lane Change /Passing/Off Road	Motorist 11 - Improper Backing 12 - Improper Start From Parked Position 13 - Stopped or Parked Illegally 14 - Operating Vehicle in Negligent Manner 15 - Swerving to Avoid (Due to External Conditions) 16 - Wrong Side/Wrong Way 17 - Failure to Control 18 - Vision Obstruction 19 - Operating Defective Equipment 20 - Load Shifting/Falling/Spilling 21 - Other Improper Action	Non-Motorist 22 - None 23 - Improper Crossing 24 - Darting 25 - Lying and/or Illegally in Roadway 26 - Failure to Yield Right of Way 27 - Not Visible (Dark Clothing) 28 - Inattentive 29 - Failure to Obey Traffic Signs /Signals/Officer 30 - Wrong Side of the Road 31 - Other Non-Motorist Action	Vehicle Defects <b>01</b> 01 - Turn Signals 02 - Head Lamps 03 - Tail Lamps 04 - Brakes 05 - Steering 06 - Tire Blowout 07 - Worn or Slick tires 08 - Trailer Equipment Defective 09 - Motor Trouble 10 - Disabled From Prior Accident 11 - Other Defects		
Sequence of Events 1 <b>20</b> 2 <b>00</b> 3 <b>00</b> 4 <b>00</b> 5 <b>00</b> 6 <b>00</b> First Harmful Event <b>1</b> Most Harmful Event <b>1</b> 99 - Unknown	<b>Non-Collision Events</b> 01 - Overturn/Rollover 02 - Fire/Explosion 03 - Immersion 04 - Jackknife 05 - Cargo/Equipment Loss or Shift 06 - Equipment Failure (Blown Tire, Brake Failure, etc) 07 - Separation of Units 08 - Ran Off Road Right 09 - Ran Off Road Left 10 - Cross Median 11 - Cross Center Line Opposite Direction of Travel 12 - Downhill Runaway 13 - Other Non-Collision				
<b>Collision with Person, Vehicle or Object Not Fixed</b> 14 - Pedestrian 15 - Pedalcycle 16 - Railway Vehicle (Train,Engine) 17 - Animal - Farm 18 - Animal - Deer 19 - Animal - Other 20 - Motor Vehicle in Transport 21 - Parked Motor Vehicle 22 - Work Zone Maintenance Equipment 23 - Struck by Falling, Shifting Cargo or Anything Set in Motion by a Motor Vehicle 24 - Other Movable Object		<b>Collision With Fixed Object</b> 25 - Impact Attenuator/Crash Cushion 26 - Bridge Overhead Structure 27 - Bridge Pier or Abutment 28 - Bridge Parapet 29 - Bridge Rail 30 - Guardrail Face 31 - Guardrail End 32 - Portable Barrier 33 - Median Cable Barrier 34 - Median Guardrail Barrier 35 - Median Concrete Barrier 36 - Median Other Barrier 37 - Traffic Sign Post 38 - Overhead Sign Post 39 - Light/Luminaries Support 40 - Utility Pole 41 - Other Post, Pole or Support 42 - Culvert 43 - Curb 44 - Ditch 45 - Embankment 46 - Fence 47 Mailbox 48 - Tree 49 - Fire Hydrant 50 - Work Zone Maintenance Equipment 51 - Wall, Building, Tunnel 52 - Other Fixed Object			
Unit Speed <b>60</b> <input type="checkbox"/> Stated <input checked="" type="checkbox"/> Estimated	Posted Speed <b>60</b>	Traffic Control <b>12</b> 01 - No Controls 02 - Stop Sign 03 - Yield Sign 04 - Traffic Signal 05 - Traffic Flashers 06 - School Zone 07 - Railroad Crossbucks 08 - Railroad Flashers 09 - Railroad Gates 10 - Construction Barricade 11 - Person (Flagger, Officer) 12 - Pavement Markings	13 - Crosswalk Lines 14 - Walk/Don't Walk 15 - Other 16 - Not Reported	Unit Direction From <b>4</b> To <b>3</b> 1 - North 2 - South 3 - East 4 - West 5 - Northeast 6 - Northwest 7 - Southeast 8 - Southwest 9 - Unknown	



# Motorist / Non-Motorist / Occupant

Local Report Number \*

2 | 0 | 1 | 7 | 1 | 6 | 5 | 8 | | | | | | | |

Motorist/Non-Motorist

Motorist/Non-Motorist

Occupant

Occupant

Unit Number 0   1	Name: Last, First, Middle ARCH RONALD	Date of Birth 1   1   0   4   1   9   6   8	Age 48	Gender M F - Female M - Male
----------------------	--	--	-----------	------------------------------------

Address, City, State, Zip 691 Mill St Watertown NY 13601	Contact Phone - include area code 315-767-2459
---	---

Injuries 1	Injured Taken By 1	EMS Agency	Medical Facility Injured Taken To	Safety Equipment Used 0   4	DOT Compliant Motorcycle Helmet <input type="checkbox"/>	Seating Position 0   1	Air Bag Usage 1	Ejection 1	Trapped 1
---------------	-----------------------	------------	-----------------------------------	--------------------------------	---	---------------------------	--------------------	---------------	--------------

OL State N   Y	Operator License Number 451193264	OL Class 4	No Valid OL <input type="checkbox"/>	M/C End <input type="checkbox"/>	Condition 1	Alcohol/Drug Suspected 1	Alcohol Test Status 1	Alcohol Test Type 1	Alcohol Test Value	Drug Test Status 1	Drug Test Type 1
-------------------	--------------------------------------	---------------	---	-------------------------------------	----------------	-----------------------------	--------------------------	------------------------	--------------------	-----------------------	---------------------

Offense Charged ( Local Code )	Offense Description	Citation Number	Hands-Free Device Used <input type="checkbox"/>	Driver Distracted By 1
--------------------------------	---------------------	-----------------	--	---------------------------

Unit Number 0   2	Name: Last, First, Middle SCHULIN JOSEFF T	Date of Birth 0   3   0   4   1   9   8   9	Age 28	Gender M F - Female M - Male
----------------------	---	--	-----------	------------------------------------

Address, City, State, Zip 1272 BELROSE RD MAYFIELD HTS OH 44124	Contact Phone - include area code 440-320-6539
--	---

Injuries 1	Injured Taken By 1	EMS Agency	Medical Facility Injured Taken To	Safety Equipment Used 0   4	DOT Compliant Motorcycle Helmet <input type="checkbox"/>	Seating Position 0   1	Air Bag Usage 1	Ejection 1	Trapped 1
---------------	-----------------------	------------	-----------------------------------	--------------------------------	---	---------------------------	--------------------	---------------	--------------

OL State O   H	Operator License Number SY914346	OL Class 4	No Valid OL <input type="checkbox"/>	M/C End <input type="checkbox"/>	Condition 1	Alcohol/Drug Suspected 1	Alcohol Test Status 1	Alcohol Test Type 1	Alcohol Test Value	Drug Test Status 1	Drug Test Type 1
-------------------	-------------------------------------	---------------	---	-------------------------------------	----------------	-----------------------------	--------------------------	------------------------	--------------------	-----------------------	---------------------

Offense Charged ( Local Code ) 331.34a	Offense Description Failure to Control	Citation Number G20171825	Hands-Free Device Used <input type="checkbox"/>	Driver Distracted By 1
---	---	------------------------------	--	---------------------------

<b>Injuries</b> 1 - No Injury/None Reported 2 - Possible 3 - Non-Incapacitating 4 - Incapacitating 5 - Fatal	<b>Injured Taken By</b> 1 - Not Transported / Treated at Scene 2 - EMS 3 - Police 4 - Other 9 - Unknown	<b>Safety Equipment Used</b> <b>Motorist</b> 01 - None Used - Vehicle Occupant 02 - Shoulder Belt Only Used 03 - Lap Belt Only Used 04 - Shoulder Belt and Lap Belt Used <b>Non-Motorist</b> 05 - Child Restraint System-Forward Facing 06 - Child Restraint System-Rear Facing 07 - Booster Seat 08 - Helmet Used 99 - Unknown Safety Equipment	<b>Non-Motorist</b> 09 - None Used 10 - Helmet Used 11 - Protective Pads Used (Elbows, Knees, Etc) 12 - Reflective Clothing 13 - Lighting 14 - Other
---	--	---	--

<b>Seating Position</b> 01 - Front - Left Side (Motorcycle Driver) 02 - Front - Middle 03 - Front - Right Side 04 - Second - Left Side (Motorcycle Passenger) 05 - Second - Middle 06 - Second - Right Side 07 - Third - Left Side (Motorcycle Side Car) 08 - Third - Middle 09 - Third - Right Side 10 - Sleeper Section of Cab (Truck) 11 - Passenger in Other Enclosed Cargo Area (Non-Trailing Unit Such as a Bus, Pick-up with Cab) 12 - Passenger in Unenclosed Cargo Area 13 - Trailing Unit 14 - Riding on Vehicle Exterior (Non-Trailing Unit) 15 - Non-Motorist 16 - Other 99 - Unknown	<b>Air Bag Usage</b> 1 - Not Deployed 2 - Deployed Front 3 - Deployed Side 4 - Deployed Both Front/Side 5 - Not Applicable 9 - Deployment Unknown
--	---

<b>Ejection</b> 1 - Not Ejected 2 - Totally Ejected 3 - Partially Ejected 4 - Not Applicable	<b>Trapped</b> 1 - Not Trapped 2 - Extricated by Mechanical Means 3 - Extricated by Non-Mechanical Means	<b>Operator License Class</b> 1 - Class A 2 - Class B 3 - Class C 4 - Regular Class (Ohio is "D") 5 - MC/Moped <u>Only</u>	<b>Condition</b> 1 - Apparently Normal 2 - Physical Impairment 3 - Emotional (Depressed, Angry, Disturbed) 4 - Illness 5 - Fell Asleep, Fainted, Fatigued 6 - Under The Influence of Medications, Drugs, Alcohol 7 - Other	<b>Alcohol/Drug Suspected</b> 1 - None 2 - Yes - Alcohol Suspected 3 - Yes - HBD Not Impaired 4 - Yes - Drugs Suspected 5 - Yes - Alcohol and Drugs Suspected
--	---	---	---	--

<b>Alcohol Test Status</b> 1 - None Given 2 - Test Refused 3 - Test Given, Contaminated Sample/Unusable 4 - Test Given, Results Known 5 - Test Given, Results Unknown	<b>Alcohol Test Type</b> 1 - None 2 - Blood 3 - Urine 4 - Breath 5 - Other	<b>Drug Test Status</b> 1 - None Given 2 - Test Refused 3 - Test Given, Contaminated Sample/Unusable 4 - Test Given, Results Known 5 - Test Given, Results Unknown	<b>Drug Test Type</b> 1 - None 2 - Blood 3 - Urine 4 - Other	<b>Driver Distracted By</b> 1 - No Distraction Reported 2 - Phone 3 - Texting/E-mailing 4 - Electronic Communication Device 5 - Other Electronic Device (Navigation Device, Radio, DVD) 6 - Other Inside the Vehicle 7 - External Distraction
--	---	---	--	--

Unit Number 0   2	Name: Last, First, Middle Shulin Josef	Date of Birth 1   0   1   8   2   0   1   6	Age	Gender M F - Female M - Male
----------------------	---	--	-----	------------------------------------

Address, City, State, Zip 1272 Belrose Dr MAYFIELD HTS OH 44124	Contact Phone - include area code
--	-----------------------------------

Injuries 1	Injured Taken By 1	EMS Agency	Medical Facility Injured Taken To	Safety Equipment Used 0   6	DOT Compliant Motorcycle Helmet <input type="checkbox"/>	Seating Position 0   6	Air Bag Usage 1	Ejection 1	Trapped 1
---------------	-----------------------	------------	-----------------------------------	--------------------------------	---	---------------------------	--------------------	---------------	--------------

Unit Number	Name: Last, First, Middle	Date of Birth	Age	Gender F - Female M - Male
-------------	---------------------------	---------------	-----	----------------------------------

Address, City, State, Zip	Contact Phone - include area code
---------------------------	-----------------------------------

Injuries	Injured Taken By	EMS Agency	Medical Facility Injured Taken To	Safety Equipment Used	DOT Compliant Motorcycle Helmet <input type="checkbox"/>	Seating Position	Air Bag Usage	Ejection	Trapped
----------	------------------	------------	-----------------------------------	-----------------------	---	------------------	---------------	----------	---------