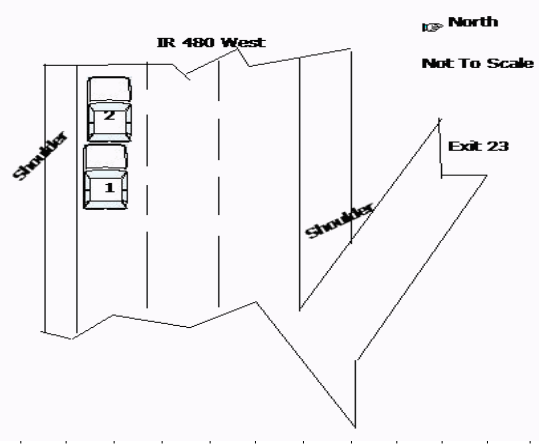
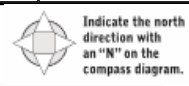


# TRAFFIC CRASH REPORT

\*DENOTES MANDATORY FIELD FOR SUPPLEMENT REPORT

LOCAL REPORT NUMBER \*

<input type="checkbox"/> PHOTOS TAKEN <input type="checkbox"/> OH-2 <input type="checkbox"/> OH-3 <input type="checkbox"/> SECONDARY CRASH <input type="checkbox"/> OH-1P <input type="checkbox"/> OTHER <input type="checkbox"/> Private Property		LOCAL INFORMATION		2   0   1   9   2   4   6   4				
		REPORTING AGENCY NAME * <b>GARFIELD HEIGHTS</b>		NCIC * 0   1   8   2   0		HIT/SKIP 1 - Solved 2 - Unsolved	NUMBER OF UNITS 0   2	UNIT IN ERROR 98 - ANIMAL 99 - UNKNOWN 0   2
COUNTY * 1   8	LOCALITY * 1	LOCATION: CITY, VILLAGE, TOWNSHIP * <b>GARFIELD HTS</b>		CRASH DATE/TIME * 0   7   1   8   2   0   1   9   1   5   3   0			CRASH SEVERITY 5 1 - FATAL 2 - SERIOUS INJURY SUSPECTED 3 - MINOR INJURY SUSPECTED 4 - INJURY POSSIBLE 5 - PROPERTY DAMAGE ONLY	
ROUTE TYPE I   R	ROUTE NUMBER 4   8   0	PREFIX	LOCATION ROAD NAME	ROAD TYPE H   W	LATITUDE DECIMAL DEGREES 4   1   .   4   2   4   3   1   6			
ROUTE TYPE	ROUTE NUMBER	PREFIX	REFERENCE ROAD NAME (ROAD, MILEPOST, HOUSE #) exit 23	ROAD TYPE H   W	LONGITUDE DECIMAL DEGREES 8   1   .   5   7   9   7   9   2			
REFERENCE POINT 1 - INTERSECTION 2 - MILE POST 3 - HOUSE # 1	DIRECTION 1 - NORTH 2 - SOUTH 3 - EAST 4 - WEST 4	ROUTE TYPE IR - INTERSTATE ROUTE (TP) US - FEDERAL US ROUTE SR - STATE ROUTE CR - NUMBERED COUNTY ROUTE TR - NUMBERED TOWNSHIP ROUTE	ROAD TYPE AL - ALLEY AV - AVENUE BL - BOULEVARD CR - CIRCLE CT - COURT DR - DRIVE HE - HEIGHTS HW - HIGHWAY LA - LANE MP - MILEPOST OV - OVAL PK - PARKWAY PI - PIKE PL - PLACE RD - ROAD SQ - SQUARE ST - STREET TE - TERRACE TL - TRAIL WA - WAY	INTERSECTION RELATED <input type="checkbox"/> WITHIN INTERSECTION OR ON APPROACH <input type="checkbox"/> WITHIN INTERCHANGE AREA NUMBER OF APPROACHES ROADWAY <input checked="" type="checkbox"/> ROADWAY DIVIDED				
DISTANCE FROM REFERENCE 8   8   0	DISTANCE UNIT OF MEASURE 1 - Miles 2 - Feet 3 - Yards 3	LOCATION OF FIRST HARMFUL EVENT 0   1 1 - ON ROADWAY 2 - ON SHOULDER 3 - IN MEDIAN 4 - ON ROADSIDE 5 - ON GORE 6 - OUTSIDE TRAFFICWAY 7 - ON RAMP 8 - OFF RAMP 9 - CROSSOVER 10 - DRIVEWAY / ALLEY ACCESS 11 - RAILWAY GRADE CROSSING 12 - SHARED USE PATHS OR TRAILS 13 - BIKE LANE 14 - TOLL BOOTH 99 - OTHER / UNKNOWN	MANNER OF CRASH COLLISION/IMPACT 2 1 - NOT COLLISION BETWEEN TWO MOTOR VEHICLES IN TRANSPORT 2 - REAR-END 3 - HEAD-ON 4 - REAR-TO-REAR 5 - BACKING 6 - ANGLE 7 - SIDESWIPE, SAME DIRECTION 8 - SIDESWIPE, OPPOSITE DIRECTION 9 - OTHER / UNKNOWN		DIRECTION OF TRAVEL 4 1 - NORTH 2 - SOUTH 3 - EAST 4 - WEST	MEDIAN TYPE 4 1 - DIVIDED FLUSH MEDIAN (<4 FEET) 2 - DIVIDED FLUSH MEDIAN (≥4 FEET) 3 - DIVIDED, DEPRESSION MEDIAN (ANY TYPE) 4 - DIVIDED, RAISED MEDIAN (ANY TYPE) 9 - OTHER / UNKNOWN		
<input type="checkbox"/> WORK ZONE RELATED <input type="checkbox"/> WORKERS PRESENT <input type="checkbox"/> LAW ENFORCEMENT PRESENT <input type="checkbox"/> ACTIVE SCHOOL ZONE	WORK ZONE TYPE 1 - LANE CLOSURE 2 - LANE SHIFT/CROSSOVER 3 - WORK ON SHOULDER OR MEDIAN 4 - INTERMITTENT OR MOVING WORK 5 - OTHER	LOCATION OF CRASH IN WORK ZONE 1 - BEFORE THE 1ST WORK ZONE WARNING SIGN 2 - ADVANCE WARNING AREA 3 - TRANSITION AREA 4 - ACTIVITY AREA 5 - TERMINATION AREA	CONTOUR 4 1 - STRAIGHT LEVEL 2 - STRAIGHT GRADE 3 - CURVE LEVEL 4 - CURVE GRADE 9 - OTHER / UNKNOWN	CONDITIONS 1 1 - DRY 2 - WET 3 - SNOW 4 - ICE 5 - SAND, MUD, DIRT, OIL, GRAVEL 6 - WATER (STANDING, MOVING) 7 - SLUSH 9 - OTHER/UNKNOWN	SURFACE 2 1 - CONCRETE 2 - BLACKTOP, BITUMINOUS, ASPHALT 3 - BRICK/BLOCK 4 - SLAG, GRAVEL, STONE 5 - DIRT 9 - OTHER / UNKNOWN			
LIGHT CONDITION 1 1 - DAYLIGHT 2 - DAWN/DUSK 3 - DARK - LIGHTED ROADWAY 4 - DARK - ROADWAY NOT LIGHTED 5 - DARK - UNKNOWN ROADWAY LIGHTING 9 - OTHER / UNKNOWN	WEATHER 1 1 - CLEAR 2 - CLOUDY 3 - FOG, SMOG, SMOKE 4 - RAIN 5 - SLEET, HAIL 6 - SNOW 7 - SEVERE CROSSWINDS 8 - BLOWING SAND, SOIL, DIRT, SNOW 9 - FREEZING RAIN OR FREEZING DRIZZLE 99 - OTHER / UNKNOWN	NARRATIVE UNIT # 1 WAS TRAVELING WEST ON IR 480 APPROXIMATELY .5 MILES WEST OF EXIT 23 IN THE INSIDE LANE DIRECTLY BEHIND UNIT # 2. UNIT # 2 WAS SLOWING IN TRAFFIC. AS A RESULT, THE FRONT OF UNIT # 1 COLLIDED WITH THE REAR OF UNIT # 2. BOTH UNITS WERE PARKED ON THE SOUTH SHOULDER FACING WEST UPON ARRIVAL. NOTE: 880 YARDS = .5 MILES						
CRASH REPORTED DATE/TIME 0   7   1   8   2   0   1   9   1   5   3   0	DISPATCH DATE/TIME 0   7   1   8   2   0   1   9   1   5   3   2	ARRIVAL DATE/TIME 0   7   1   8   2   0   1   9   1   5   4   3	SCENE CLEARED DATE/TIME 0   7   1   8   2   0   1   9   1   6   1   0	REPORT TAKEN BY <input checked="" type="checkbox"/> POLICE AGENCY <input type="checkbox"/> MOTORIST <input type="checkbox"/> SUPPLEMENT (CORRECTION - ADDITION)				
TOTAL TIME ROADWAY CLOSED 0	OTHER INVESTIGATION TIME 5   0	TOTAL MINUTES 7   7	OFFICER'S NAME * R. Cramer	CHECKED BY OFFICER'S NAME * D. Bailey	OFFICER'S BADGE NUMBER * 0   3   7		CHECKED BY OFFICER'S BADGE NUMBER * L   0   7	

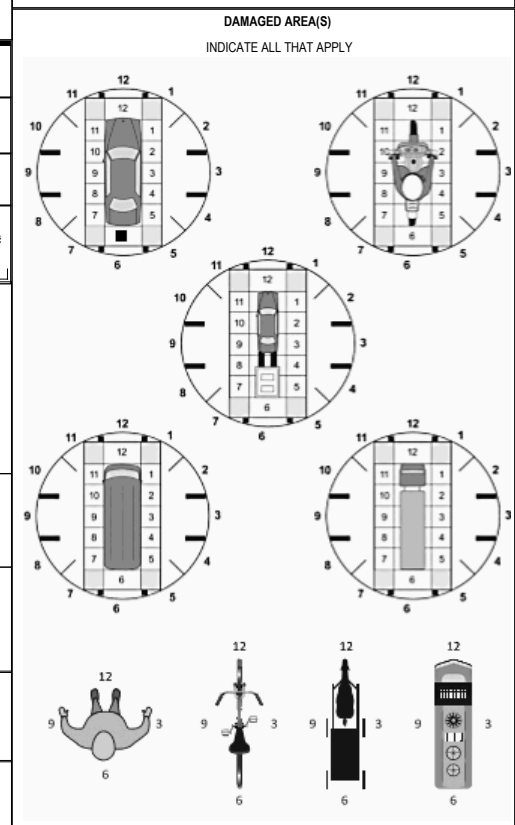


2 0 1 9 2 4 6 4

**UNIT #** 0 2 **OWNER NAME: LAST, FIRST, MIDDLE** ( Same As Driver) **CORTES SUZANNE R**  
**OWNER PHONE: INCLUDE AREA CODE** ( Same As Driver) 2 1 6 6 5 9 5 4 1 9  
**OWNER ADDRESS: STREET, CITY, STATE, ZIP** ( Same As Driver) 10309 CLIFTON BLVD CLEVELAND OH 44102 1642  
**COMMERCIAL CARRIER: NAME, ADDRESS, CITY, STATE, ZIP** \_\_\_\_\_ **COMMERCIAL CARRIER PHONE: INCLUDE AREA CODE** \_\_\_\_\_

**DAMAGE**  
**DAMAGE SCALE**  
 1 - NONE  
 2 - MINOR DAMAGE  
 3 - FUNCTIONAL DAMAGE  
 4 - DISABLING DAMAGE  
 9 - UNKNOWN  
 2

**LP STATE** OH **LICENSE PLATE #** HTD1671 **VEHICLE IDENTIFICATION #** 5GAEVA1K1W11K1J1115929 **VEHICLE YEAR** 2019 **VEHICLE MAKE** Buick  
 **INSURANCE VERIFIED** **INSURANCE COMPANY** Nationwide **INSURANCE POLICY #** 9234J253589 **VEHICLE COLOR** BLK **VEHICLE MODEL** Enclave  
 **COMMERCIAL**  **GOVERNMENT**  **IN EMERGENCY RESPONSE** **US DOT #** \_\_\_\_\_ **TOWED BY: COMPANY NAME** \_\_\_\_\_  
 **INTERLOCK DEVICE EQUIPPED**  **HIT/SKIP UNIT** **# OCCUPANTS** 0 1 **VEHICLE WEIGHT GVWR/GCWR** \_\_\_\_\_ **HAZARDOUS MATERIAL**  
 **MATERIAL RELEASED** **CLASS #** \_\_\_\_\_ **PLACARD ID #** \_\_\_\_\_  
 **PLACARD** \_\_\_\_\_



**UNIT TYPE** 0 3  
 1 - PASSENGER CAR  
 2 - PASSENGER VAN (MINIVAN)  
 3 - SPORT UTILITY VEHICLE  
 4 - PICK UP  
 5 - CARGO VAN  
 6 - VAN (9-15 SEATS)  
 7 - MOTORCYCLE 2-WHEELED  
 8 - MOTORCYCLE 3-WHEELED  
 9 - AUTOCYCLE  
 10 - MOPED OR MOTORIZED BICYCLE  
 11 - ALL TERRAIN VEHICLE (ATV / UTV)  
 12 - GOLF CART  
 13 - SNOWMOBILE  
 14 - SINGLE UNIT TRUCK  
 15 - SEMI-TRACTOR  
 16 - FARM EQUIPMENT  
 17 - MOTORHOME  
 18 - LIMO (LIVERY VEHICLE)  
 19 - BUS (16+ PASSENGERS)  
 20 - OTHER VEHICLE  
 21 - HEAVY EQUIPMENT  
 22 - ANIMAL WITH RIDER OR ANIMAL-DRAWN VEHICLE  
 23 - PEDESTRIAN/SKATER  
 24 - WHEELCHAIR (ANY TYPE)  
 25 - OTHER NON- MOTORIST  
 26 - BICYCLE  
 27 - TRAIN  
 99 - UNKNOWN OR HIT/SKIP  
 # of TRAILING UNITS \_\_\_\_\_

**WAS VEHICLE OPERATING IN AUTONOMOUS MODE WHEN CRASH OCCURRED?** 2  
 1 - YES 2 - NO 9 - OTHER / UNKNOWN  
**AUTONOMOUS MODE LEVEL** 0  
 0 - NO AUTOMATION  
 1 - DRIVER ASSISTANCE  
 2 - PARTIAL AUTOMATION  
 3 - CONDITIONAL AUTOMATION  
 4 - HIGH AUTOMATION  
 5 - FULL AUTOMATION  
 9 - UNKNOWN

**SPECIAL FUNCTION** 0 1  
 1 - NONE  
 2 - TAXI  
 3 - ELECTRONIC RIDE SHARING  
 4 - SCHOOL TRANSPORT  
 5 - BUS-TRANSIT/COMMUTER  
 6 - BUS - CHARTER/TOUR  
 7 - BUS - INTERCITY  
 8 - BUS - SHUTTLE  
 9 - BUS - OTHER  
 10 - AMBULANCE  
 11 - FIRE  
 12 - MILITARY  
 13 - POLICE  
 14 - PUBLIC UTILITY  
 15 - CONSTRUCTION EQUIPMENT  
 16 - FARM  
 17 - MOWING  
 18 - SNOW REMOVAL  
 19 - TOWING  
 20 - SAFETY SERVICE PATROL  
 21 - MAIL CARRIER  
 99 - OTHER / UNKNOWN  
 N

**CARGO BODY TYPE** 0 1  
 1 - NO CARGO BODY TYPE / NOT APPLICABLE  
 2 - BUS  
 3 - VEHICLE TOWING ANOTHER MOTOR VEHICLE  
 4 - LOGGING  
 5 - INTERMODAL CONTAINER CHASSIS  
 6 - CARGO VAN/ENCLOSED BOX  
 7 - GRAIN/CHIPS/GRAVEL  
 8 - POLE  
 9 - CARGO TANK  
 10 - FLAT BED  
 11 - DUMP  
 12 - CONCRETE MIXER  
 13 - AUTO TRANSPORTER  
 14 - GARBAGE/REFUSE  
 99 - OTHER / UNKNOWN

**VEHICLE DEFECTS**  
 1 - TURN SIGNALS  
 2 - HEAD LAMPS  
 3 - TAIL LAMPS  
 4 - BRAKES  
 5 - STEERING  
 6 - TIRE BLOWOUT  
 7 - WORN OR SLICK TIRES  
 8 - TRAILER EQUIPMENT DEFECTIVE  
 9 - MOTOR TROUBLE  
 10 - DISABLED FROM PRIOR ACCIDENT  
 99 - OTHER / UNKNOWN

**NON-MOTORIST LOCATION AT IMPACT**  
 1 - INTERSECTION - MARKED CROSSWALK  
 2 - INTERSECTION - UNMARKED  
 3 - INTERSECTION - OTHER  
 4 - MIDLICK - MARKED CROSSWALK  
 5 - TRAVEL LANE-OTHER LOCATION  
 6 - BICYCLE LANE  
 7 - SHOULDER/ROADSIDE  
 8 - SIDEWALK  
 9 - MEDIAN/CROSSING ISLAND  
 10 - DRIVEWAY ACCESS  
 11 - SHARED USE PATHS OR TRAILS  
 12 - FIRST RESPONDER AT INCIDENT SCENE  
 99 - OTHER / UNKNOWN

**ACTION** 4  
**PRE-CRASH ACTION** 1 1  
 1 - NON-CONTACT  
 2 - NON-COLLISION  
 3 - STRIKING  
 4 - STRUCK  
 5 - BOTH STRIKING & STRUCK  
 9 - OTHER / UNKNOWN  
 1 - STRAIGHT AHEAD  
 2 - BACKING  
 3 - CHANGING LANES  
 4 - OVERTAKING/PASSING  
 5 - MAKING RIGHT TURN  
 6 - MAKING LEFT TURN  
 7 - MAKING U-TURN  
 8 - ENTERING TRAFFIC LANE  
 9 - LEAVING TRAFFIC LANE  
 10 - PARKED  
 11 - SLOWING OR STOPPED IN TRAFFIC  
 12 - DRIVERLESS  
 13 - NEGOTIATING A CURVE  
 14 - ENTERING OR CROSSING SPECIFIED LOCATION  
 15 - WALKING, RUNNING, JOGGING, PLAYING  
 16 - WORKING  
 17 - PUSHING VEHICLE  
 18 - APPROACHING OR LEAVING VEHICLE  
 19 - STANDING  
 20 - OTHER NON-MOTORIST  
 21 - STANDING OUTSIDE DISABLED VEHICLE  
 99 - OTHER / UNKNOWN

**INITIAL POINT OF CONTACT**  
 0 6  
 0 - NO DAMAGE  
 1-12 - REFER TO UNIT DIAGRAM  
 14 - UNDERCARRIAGE  
 15 - VEHICLE NOT AT SCENE  
 99 - UNKNOWN

**CONTRIBUTING CIRCUMSTANCES** 0 1  
 1 - NONE  
 2 - FAILURE TO YIELD  
 3 - RAN RED LIGHT  
 4 - RAN STOP SIGN  
 5 - UNSAFE SPEED  
 6 - IMPROPER TURN  
 7 - LEFT OF CENTER  
 8 - FOLLOWING TOO CLOSE/ACDA  
 9 - IMPROPER LANE CHANGING  
 10 - IMPROPER PASSING  
 11 - DROVE OFF ROAD  
 12 - IMPROPER BACKING  
 13 - IMPROPER START FROM A PARKED POSITION  
 14 - STOPPED OR PARKED ILLEGALLY  
 15 - SWERVING TO AVOID  
 16 - WRONG WAY  
 17 - VISION OBSTRUCTION  
 18 - OPERATING DEFECTIVE EQUIPMENT  
 19 - LOAD SHIFTING/ FALLING/SPILLING  
 20 - IMPROPER CROSSING  
 21 - LYING IN ROADWAY  
 22 - NOT DISCRERNABLE  
 23 - OPENING DOOR INTO ROADWAY  
 99 - OTHER IMPROPER ACTION

**TRAFFIC**  
**TRAFFICWAY FLOW** 1  
 1 - ONE-WAY  
 2 - TWO-WAY  
**TRAFFIC CONTROL** 6  
 1 - ROUNDABOUT 4 - STOP SIGN  
 2 - SIGNAL 5 - YIELD SIGN  
 3 - FLASHER 6 - NO CONTROL  
**# of THROUGH LANES ON ROAD** 3  
**RAIL GRADE CROSSING** 1  
 1 - NOT INVOLVED  
 2 - INVOLVED - ACTIVE CROSSING  
 3 - INVOLVED - PASSIVE CROSSING

**SEQUENCE OF EVENTS**  
**EVENTS**  
 1 2 0  
 1 - OVERTURN/ROLLOVER  
 2 - FIRE/EXPLOSION  
 3 - IMMERSION  
 4 - JACKKNIFE  
 5 - CARGO / EQUIPMENT LOSS OR SHIFT  
 6 - EQUIPMENT FAILURE  
 7 - SEPARATION OF UNITS  
 8 - RAN OFF ROAD RIGHT  
 9 - RAN OFF ROAD LEFT  
 10 - CROSS MEDIAN  
 11 - CROSS CENTERLINE - OPPOSITE DIRECTION OF TRAVEL  
 12 - DOWNHILL RUNAWAY  
 13 - OTHER NON-COLLISION  
 14 - PEDESTRIAN  
 15 - PEDALCYCLE  
 16 - RAILWAY VEHICLE  
 17 - ANIMAL - FARM EQUIPMENT  
 18 - ANIMAL - DEER  
 19 - ANIMAL - OTHER  
 20 - MOTOR VEHICLE IN TRANSPORT  
 21 - PARKED MOTOR VEHICLE  
 22 - WORK ZONE MAINTENANCE EQUIPMENT  
 23 - STRUCK BY FALLING, SHIFTING CARGO OR ANYTHING SET IN MOTION BY A MOTOR VEHICLE  
 24 - OTHER MOVABLE  
**COLLISION WITH FIXED OBJECT - STRUCK**  
 25 - IMPACT ATTENUATOR / CRASH CUSHION  
 26 - BRIDGE OVERHEAD STRUCTURE  
 27 - BRIDGE PIER OR ABUTMENT  
 28 - BRIDGE PARAPET  
 29 - BRIDGE RAIL  
 30 - GUARDRAIL FACE  
 31 - GUARDRAIL END  
 32 - PORTABLE BARRIER  
 33 - MEDIAN CABLE BARRIER  
 34 - MEDIAN GUARDRAIL BARRIER  
 35 - MEDIAN CONCRETE BARRIER  
 36 - MEDIAN OTHER BARRIER  
 37 - TRAFFIC SIGN POST  
 38 - OVERHEAD SIGN POST  
 39 - LIGHT/LUMINARIES SUPPORT  
 40 - UTILITY POLE  
 41 - OTHER POST, POLE OR SUPPORT  
 42 - CULVERT  
 43 - CURB  
 44 - DITCH  
 45 - EMBANKMENT  
 46 - FENCE  
 47 - MAILBOX  
 48 - TREE  
 49 - FIRE HYDRANT  
 50 - WORKZONE MAINTENANCE EQUIPMENT  
 51 - WALL  
 52 - BUILDING  
 53 - TUNNEL  
 54 - OTHER FIXED OBJECT  
 99 - OTHER / UNKNOWN  
**FIRST HARMFUL EVENT** 1 **MOST HARMFUL EVENT** 1

**UNIT / NON-MOTORIST DIRECTION**  
 FROM 3 TO 4  
 1 - NORTH 5 - NORTHEAST  
 2 - SOUTH 6 - NORTHWEST  
 3 - EAST 7 - SOUTHEAST  
 4 - WEST 8 - SOUTHWEST  
**UNIT SPEED** 1 5  
**POSTED SPEED** 6 0  
**DETECTED SPEED** 1  
 1 - STATED/ESTIMATED SPEED  
 2 - CALCULATED / EDR  
 3 - UNDETERMINED

2 0 1 9 2 4 6 4

**OWNER**

UNIT # 0 1 OWNER NAME: LAST, FIRST, MIDDLE ( ) Same As Driver  
**CURTIS CHRISTINE A**

OWNER PHONE: INCLUDE AREA CODE ( ) Same As Driver  
**4 4 0 4 8 7 4 0 4 0**

OWNER ADDRESS: STREET, CITY, STATE, ZIP ( ) Same As Driver  
**13720 CLOVER LAKE DR CHARDON OH 44024 8313**

COMMERCIAL CARRIER: NAME, ADDRESS, CITY, STATE, ZIP  
 COMMERCIAL CARRIER PHONE: INCLUDE AREA CODE

**DAMAGE**

**DAMAGE SCALE**

1 1 - NONE 3 - FUNCTIONAL DAMAGE  
 2 - MINOR DAMAGE 4 - DISABLING DAMAGE  
 9 - UNKNOWN

**VEHICLE**

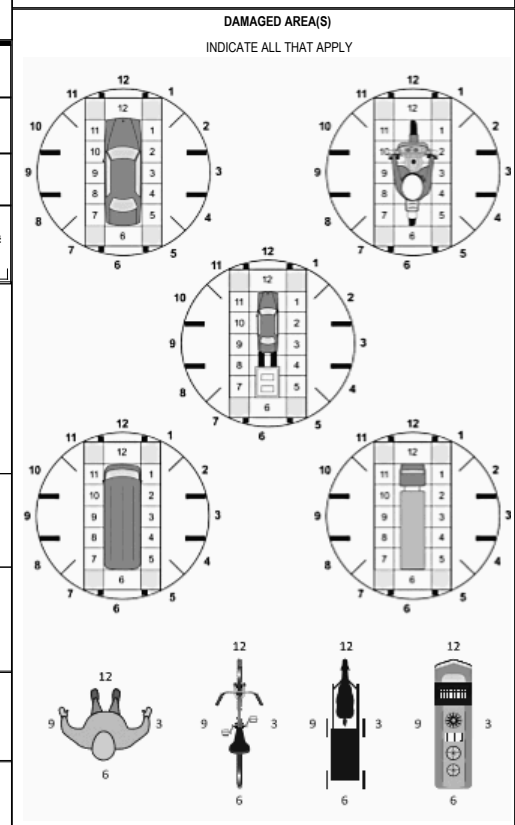
LP STATE O H LICENSE PLATE # **110YTY** VEHICLE IDENTIFICATION # 1 C 4 B J W F G 6 F L 6 4 4 2 2 1 VEHICLE YEAR 2 0 1 5 VEHICLE MAKE **Jeep**

INSURANCE VERIFIED  INSURANCE COMPANY **American Select** INSURANCE POLICY # **NSA002593R** VEHICLE COLOR **WHI** VEHICLE MODEL **Wrangler**

TYPE OF USE:  COMMERCIAL  GOVERNMENT  IN EMERGENCY RESPONSE

INTERLOCK DEVICE EQUIPPED  HIT/SKIP UNIT  # OCCUPANTS 0 1 VEHICLE WEIGHT GVWR/GCWR: 1- ≤10K LBS. 2- 10,001 - 26K LBS. 3- >26K LBS.

HAZARDOUS MATERIAL:  MATERIAL RELEASED CLASS # PLACARD ID #  PLACARD



UNIT TYPE 0 3

1 - PASSENGER CAR 7 - MOTORCYCLE 2-WHEELED 12 - GOLF CART 18 - LIMO (LIVERY VEHICLE) 23 - PEDESTRIAN/SKATER  
 2 - PASSENGER VAN (MINIVAN) 8 - MOTORCYCLE 3-WHEELED 13 - SNOWMOBILE 19 - BUS (16+ PASSENGERS) 24 - WHEELCHAIR (ANY TYPE)  
 3 - SPORT UTILITY VEHICLE 9 - AUTOCYCLE 14 - SINGLE UNIT TRUCK 20 - OTHER VEHICLE 25 - OTHER NON-MOTORIST  
 4 - PICK UP 10 - MOPED OR MOTORIZED BICYCLE 15 - SEMI-TRACTOR 21 - HEAVY EQUIPMENT 26 - BICYCLE  
 5 - CARGO VAN 11 - ALL TERRAIN VEHICLE (ATV / UTV) 16 - FARM EQUIPMENT 22 - ANIMAL WITH RIDER OR ANIMAL-DRAWN VEHICLE 27 - TRAIN  
 6 - VAN (9-15 SEATS) 17 - MOTORHOME 99 - UNKNOWN OR HIT/SKIP

# of TRAILING UNITS

WAS VEHICLE OPERATING IN AUTONOMOUS MODE WHEN CRASH OCCURRED? 2

1 - YES 2 - NO 9 - OTHER / UNKNOWN

AUTONOMOUS MODE LEVEL: 0

0 - NO AUTOMATION 1 - DRIVER ASSISTANCE 2 - PARTIAL AUTOMATION 3 - CONDITIONAL AUTOMATION 4 - HIGH AUTOMATION 5 - FULL AUTOMATION 9 - UNKNOWN

SPECIAL FUNCTION 0 1

1 - NONE 6 - BUS - CHARTER/TOUR 11 - FIRE 16 - FARM 21 - MAIL CARRIER  
 2 - TAXI 7 - BUS - INTERCITY 12 - MILITARY 17 - MOWING 22 - OTHER/UNKNOWN  
 3 - ELECTRONIC RIDE SHARING 8 - BUS - SHUTTLE 13 - POLICE 18 - SNOW REMOVAL N  
 4 - SCHOOL TRANSPORT 9 - BUS - OTHER 14 - PUBLIC UTILITY 19 - TOWING  
 5 - BUS-TRANSIT/COMMUTER 10 - AMBULANCE 15 - CONSTRUCTION EQUIPMENT 20 - SAFETY SERVICE PATROL

CARGO BODY TYPE 0 1

1 - NO CARGO BODY TYPE / NOT APPLICABLE 3 - VEHICLE TOWING ANOTHER MOTOR VEHICLE 5 - INTERMODAL CONTAINER CHASSIS 8 - POLE 12 - CONCRETE MIXER  
 2 - BUS 4 - LOGGING 6 - CARGO VAN/ENCLOSED BOX 7 - GRAIN/CHIPS/GRAVEL 9 - CARGO TANK 10 - FLAT BED 11 - DUMP 13 - AUTO TRANSPORTER  
 14 - GARBAGE/REFUSE 15 - DUMP 16 - FARM 17 - MOWING 18 - SNOW REMOVAL 19 - TOWING 20 - SAFETY SERVICE PATROL 21 - MAIL CARRIER 22 - OTHER/UNKNOWN

VEHICLE DEFECTS

1 - TURN SIGNALS 4 - BRAKES 7 - WORN OR SLICK TIRES 9 - MOTOR TROUBLE 99 - OTHER / UNKNOWN  
 2 - HEAD LAMPS 5 - STEERING 8 - TRAILER EQUIPMENT DEFECTIVE 10 - DISABLED FROM PRIOR ACCIDENT  
 3 - TAIL LAMPS 6 - TIRE BLOWOUT

NON-MOTORIST LOCATION AT IMPACT 0 1

1 - INTERSECTION - MARKED CROSSWALK 3 - INTERSECTION - OTHER 6 - BICYCLE LANE 9 - MEDIAN/CROSSING ISLAND 12 - FIRST RESPONDER OR LEAVING VEHICLE AT INCIDENT SCENE  
 2 - INTERSECTION - UNMARKED 4 - MIDLCK - MARKED CROSSWALK 7 - SHOULDER/ROADSIDE 10 - DRIVEWAY ACCESS 14 - GARBAGE/REFUSE 15 - DUMP 16 - FARM 17 - MOWING 18 - SNOW REMOVAL 19 - TOWING 20 - SAFETY SERVICE PATROL 21 - MAIL CARRIER 22 - OTHER/UNKNOWN

ACTION 0 1 PRE-CRASH ACTION

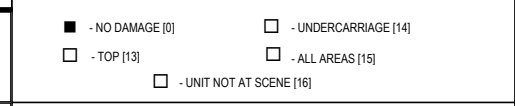
1 - NON-COLLISION 2 - NON-COLLISION 3 - STRIKING 4 - STRUCK 5 - BOTH STRIKING & STRUCK 9 - OTHER / UNKNOWN

1 - STRAIGHT AHEAD 2 - BACKING 3 - CHANGING LANES 4 - OVERTAKING/PASSING 5 - MAKING RIGHT TURN 6 - MAKING LEFT TURN

7 - MAKING U-TURN 8 - ENTERING TRAFFIC LANE 9 - LEAVING TRAFFIC LANE 10 - PARKED 11 - SLOWING OR STOPPED IN TRAFFIC 12 - DRIVERLESS

13 - NEGOTIATING A CURVE 14 - ENTERING OR CROSSING SPECIFIED LOCATION 15 - WALKING, RUNNING, JOGGING, PLAYING 16 - WORKING 17 - PUSHING VEHICLE

18 - APPROACHING OR LEAVING VEHICLE OR LEAVING VEHICLE OR LEAVING VEHICLE 19 - STANDING 20 - OTHER NON-MOTORIST 21 - STANDING OUTSIDE DISABLED VEHICLE 99 - OTHER / UNKNOWN



CONTRIBUTING CIRCUMSTANCES 0 8

1 - NONE 7 - LEFT OF CENTER 13 - IMPROPER START FROM A PARKED POSITION 17 - VISION OBSTRUCTION 21 - LYING IN ROADWAY  
 2 - FAILURE TO YIELD 8 - FOLLOWING TOO CLOSE/ACDA 14 - STOPPED OR PARKED ILLEGALLY 18 - OPERATING DEFECTIVE EQUIPMENT 22 - NOT DISCERNABLE  
 3 - RAN RED LIGHT 9 - IMPROPER LANE CHANGING 15 - SWERVING TO AVOID 19 - LOAD SHIFTING/ FALLING/SPILLING 99 - OTHER IMPROPER ACTION  
 4 - RAN STOP SIGN 5 - UNSAFE SPEED 6 - IMPROPER TURN 10 - IMPROPER PASSING 11 - DROVE OFF ROAD 12 - IMPROPER BACKING

TRAFFIC

TRAFFICWAY FLOW 1 1 - ONE-WAY 2 - TWO-WAY

TRAFFIC CONTROL 6 1 - ROUNDABOUT 4 - STOP SIGN 2 - SIGNAL 5 - YIELD SIGN 3 - FLASHER 6 - NO CONTROL

SEQUENCE OF EVENTS

EVENTS

1 2 0 1 - OVERTURN/ROLLOVER 6 - EQUIPMENT FAILURE 11 - CROSS CENTERLINE - OPPOSITE DIRECTION OF TRAVEL 16 - RAILWAY VEHICLE 22 - WORK ZONE MAINTENANCE EQUIPMENT  
 2 - FIRE/EXPLOSION 7 - SEPARATION OF UNITS 17 - ANIMAL - FARM 18 - ANIMAL - DEER 19 - ANIMAL - OTHER 20 - MOTOR VEHICLE IN TRANSPORT 21 - PARKED MOTOR VEHICLE 24 - OTHER MOVABLE  
 3 - IMMERSION 8 - RAN OFF ROAD RIGHT 9 - RAN OFF ROAD LEFT 10 - CROSS MEDIAN 15 - PEDALCYCLE

COLLISION WITH FIXED OBJECT - STRUCK

25 - IMPACT ATTENUATOR / CRASH CUSHION 31 - GUARDRAIL END 37 - TRAFFIC SIGN POST 43 - CURB 50 - WORKZONE MAINTENANCE EQUIPMENT  
 26 - BRIDGE OVERHEAD STRUCTURE 32 - PORTABLE BARRIER 38 - OVERHEAD SIGN POST 44 - DITCH 51 - WALL 52 - BUILDING  
 27 - BRIDGE PIER OR ABUTMENT 33 - MEDIAN CABLE BARRIER 39 - LIGHT/LUMINARIES SUPPORT 45 - EMBANKMENT 46 - FENCE 53 - TUNNEL  
 28 - BRIDGE PARAPET 34 - MEDIAN GUARDRAIL BARRIER 40 - UTILITY POLE 41 - OTHER POST, POLE OR SUPPORT 47 - MAILBOX 48 - TREE 54 - OTHER FIXED OBJECT 99 - OTHER / UNKNOWN  
 29 - BRIDGE RAIL 35 - MEDIAN CONCRETE BARRIER 42 - CULVERT 49 - FIRE HYDRANT  
 30 - GUARDRAIL FACE 36 - MEDIAN OTHER BARRIER

FIRST HARMFUL EVENT 1 MOST HARMFUL EVENT 1

# OF THROUGH LANES ON ROAD 3

RAIL GRADE CROSSING 1 1 - NOT INVOLVED 2 - INVOLVED - ACTIVE CROSSING 3 - INVOLVED - PASSIVE CROSSING

UNIT / NON-MOTORIST DIRECTION

FROM 3 TO 4

1 - NORTH 5 - NORTHEAST 2 - SOUTH 6 - NORTHWEST 3 - EAST 7 - SOUTHEAST 4 - WEST 8 - SOUTHWEST

UNIT SPEED 1 5

POSTED SPEED 6 0

DETECTED SPEED 1 1 - STATED/ESTIMATED SPEED 2 - CALCULATED / EDR 3 - UNDETERMINED

# MOTORIST / NON-MOTORIST

LOCAL REPORT NUMBER  
2 0 1 9 2 4 6 4

UNIT # 0 1	NAME: LAST, FIRST, MIDDLE CURTIS CAITLIN ANI		DATE OF BIRTH 0 5 2 4 1 9 9 6		AGE 2 3	GENDER F			
ADDRESS: STREET, CITY, STATE, ZIP 13720 CLOVER LAKE DR CHARDON OH 44024 8313				CONTACT PHONE - INCLUDE AREA CODE 4 4 0 4 6 5 3 1 1 5					
INJURIES 5	INJURED TAKEN BY	EMS AGENCY (NAME)	INJURED TAKEN TO: MEDICAL FACILITY (NAME, CITY)	SAFETY EQUIPMENT USED 0 4	<input type="checkbox"/> DOT-COMPLIANT MC HELMET	SEATING POSITION 0 1	AIR BAG USAGE 1	EJECTION 1	TRAPPED 1
OL STATE OH	OPERATOR LICENSE NUMBER TZ428098	OFFENSE CHARGED 333.03	LOCAL CODE ■	OFFENSE DESCRIPTION ACDA	CITATION NUMBER G20192777				
OL CLASS 4	ENDORSEMENT SELECT UP TO 2	RESTRICTION SELECT UP TO 3	DRIVER DISTRACTED BY 1	ALCOHOL / DRUG SUSPECTED <input type="checkbox"/> ALCOHOL <input type="checkbox"/> MARIJUANA <input type="checkbox"/> OTHER DRUG	CONDITION 1	STATUS 1	ALCOHOL TEST TYPE VALUE STATUS TYPE RESULT SELECT UP TO 4		

UNIT # 0 2	NAME: LAST, FIRST, MIDDLE CORTES SUZANNE R		DATE OF BIRTH 1 0 1 7 1 9 6 7		AGE 5 1	GENDER F			
ADDRESS: STREET, CITY, STATE, ZIP 10309 CLIFTON BLVD CLEVELAND OH 44102 1642				CONTACT PHONE - INCLUDE AREA CODE 2 1 6 6 5 9 5 4 1 9					
INJURIES 5	INJURED TAKEN BY	EMS AGENCY (NAME)	INJURED TAKEN TO: MEDICAL FACILITY (NAME, CITY)	SAFETY EQUIPMENT USED 0 4	<input type="checkbox"/> DOT-COMPLIANT MC HELMET	SEATING POSITION 0 1	AIR BAG USAGE 1	EJECTION 1	TRAPPED 1
OL STATE OH	OPERATOR LICENSE NUMBER RF594125	OFFENSE CHARGED	LOCAL CODE <input type="checkbox"/>	OFFENSE DESCRIPTION	CITATION NUMBER				
OL CLASS 4	ENDORSEMENT SELECT UP TO 2	RESTRICTION SELECT UP TO 3	DRIVER DISTRACTED BY 1	ALCOHOL / DRUG SUSPECTED <input type="checkbox"/> ALCOHOL <input type="checkbox"/> MARIJUANA <input type="checkbox"/> OTHER DRUG	CONDITION 1	STATUS 1	ALCOHOL TEST TYPE VALUE STATUS TYPE RESULT SELECT UP TO 4		

UNIT #	NAME: LAST, FIRST, MIDDLE		DATE OF BIRTH		AGE	GENDER			
ADDRESS: STREET, CITY, STATE, ZIP				CONTACT PHONE - INCLUDE AREA CODE					
INJURIES	INJURED TAKEN BY	EMS AGENCY (NAME)	INJURED TAKEN TO: MEDICAL FACILITY (NAME, CITY)	SAFETY EQUIPMENT USED	<input type="checkbox"/> DOT-COMPLIANT MC HELMET	SEATING POSITION	AIR BAG USAGE	EJECTION	TRAPPED
OL STATE	OPERATOR LICENSE NUMBER	OFFENSE CHARGED	LOCAL CODE	OFFENSE DESCRIPTION	CITATION NUMBER				
OL CLASS	ENDORSEMENT SELECT UP TO 2	RESTRICTION SELECT UP TO 3	DRIVER DISTRACTED BY	ALCOHOL / DRUG SUSPECTED ALCOHOL MARIJUANA OTHER DRUG	CONDITION	STATUS	ALCOHOL TEST TYPE VALUE STATUS TYPE RESULT SELECT UP TO 4		

INJURIES	SEATING POSITION	AIR BAG	OL CLASS	OL RESTRICTION(S)	DRIVER DISTRACTION	TEST STATUS
1 - FATAL	1 - FRONT - LEFT SIDE (MOTORCYCLE DRIVER)	1 - NOT DEPLOYED	1 - CLASS A	1 - ALCOHOL INTERLOCK DEVICE	1 - NOT DISTRACTED	1 - NONE GIVEN
2 - SUSPECTED SERIOUS INJURY	2 - FRONT - MIDDLE	2 - DEPLOYED FRONT	2 - CLASS B	2 - CDL INTRASTATE ONLY	2 - MANUALLY OPERATING AN ELECTRONIC COMMUNICATION DEVICE (TEXTING, TYPING, DIALING)	2 - TEST REFUSED
3 - SUSPECTED MINOR INJURY	3 - FRONT - RIGHT SIDE	3 - DEPLOYED SIDE	3 - CLASS C	3 - CORRECTIVE LENSES	3 - TALKING ON HANDS-FREE COMMUNICATION DEVICE	3 - TEST GIVEN, CONTAMINATED SAMPLE / UNUSABLE
4 - POSSIBLE INJURY	4 - SECOND - LEFT SIDE (MOTORCYCLE PASSENGER)	4 - DEPLOYED BOTH FRONT / SIDE	4 - REGULAR CLASS (OHIO = D)	4 - FARM WAIVER	4 - TALKING ON HAND-HELD COMMUNICATION DEVICE	4 - TEST GIVEN, RESULTS KNOWN
5 - NO APPARENT INJURY	5 - SECOND - MIDDLE	5 - NOT APPLICABLE	5 - M / C MOPED ONLY	5 - EXCEPT CLASS A BUS & CLASS B BUS	5 - OTHER ACTIVITY WITH AN ELECTRONIC DEVICE	5 - TEST GIVEN, RESULTS UNKNOWN
<b>INJURED TAKEN BY</b>	6 - SECOND - RIGHT SIDE	9 - DEPLOYMENT UNKNOWN	6 - NO VALID OL	6 - EXCEPT CLASS A & CLASS B BUS	6 - PASSENGER	<b>ALCOHOL TEST TYPE</b>
1 - NOT TRANSPORTED / TREATED AT SCENE	7 - THIRD - LEFT SIDE (MOTORCYCLE SIDE CAR)	<b>EJECTION</b>	<b>OL ENDORSEMENT</b>	7 - EXCEPT TRACTOR-TRAILER	7 - OTHER DISTRACTION INSIDE THE VEHICLE	1 - NONE
2 - EMS	8 - THIRD - MIDDLE	1 - NOT EJECTED	H - HAZMAT	8 - INTERMEDIATE LICENSE RESTRICTIONS	8 - OTHER DISTRACTIONS OUTSIDE THE VEHICLE	2 - BLOOD
3 - POLICE	9 - THIRD - RIGHT SIDE	2 - PARTIALLY EJECTED	M - MOTORCYCLE	9 - LEARNER'S PERMIT RESTRICTIONS	9 - OTHER / UNKNOWN	3 - URINE
9 - OTHER / UNKNOWN	10 - SLEEPER SECTION OF TRUCK CAB	3 - TOTALLY EJECTED	P - PASSENGER	10 - LIMITED TO DAYLIGHT ONLY	<b>CONDITION</b>	4 - BREATH
<b>SAFETY EQUIPMENT</b>	11 - PASSENGER IN OTHER ENCLOSED CARGO AREA (NON-TRAILING UNIT, BUS, PICK-UP WITH CAP)	4 - NOT APPLICABLE	N - TANKER	11 - LIMITED TO EMPLOYMENT	1 - APPARENTLY NORMAL	<b>DRUG TEST TYPE</b>
1 - NONE USED	12 - PASSENGER IN UNENCLOSED CARGO AREA	<b>TRAPPED</b>	Q - MOTOR SCOOTER	12 - LIMITED - OTHER	2 - PHYSICAL IMPAIRMENT	1 - NONE
2 - SHOULDER BELT ONLY USED	13 - TRAILING UNIT	1 - NOT TRAPPED	R - THREE-WHEEL MOTORCYCLE	13 - MECHANICAL DEVICES (SPECIAL BRAKES, HAND CONTROLS, OR OTHER ADAPTIVE DEVICES)	3 - EMOTIONAL (E.G. DEPRESSED, ANGRY, DISTURBED)	2 - BLOOD
3 - LAP BELT ONLY USED	14 - RIDING ON VEHICLE EXTERIOR (NON-TRAILING UNIT)	2 - EXTRICATED BY MECHANICAL MEANS	S - SCHOOL BUS	14 - MILITARY VEHICLES ONLY	4 - ILLNESS	3 - URINE
4 - SHOULDER & LAP BELT USED	15 - NON-MOTORIST	3 - FREED BY NON-MECHANICAL MEANS	T - DOUBLE & TRIPLE TRAILERS	15 - MOTOR VEHICLES WITHOUT AIR BRAKES	5 - FELL ASLEEP, FAINTED, FATIGUED, ETC.	4 - OTHER
5 - CHILD RESTRAINT SYSTEM - FORWARD FACING	99 - OTHER / UNKNOWN		X - TANKER / HAZMAT	16 - OUTSIDE MIRROR	6 - UNDER THE INFLUENCE OF MEDICATIONS / DRUGS / ALCOHOL	<b>DRUG TEST RESULT(S)</b>
6 - CHILD RESTRAINT SYSTEM - REAR FACING			<b>GENDER</b>	17 - PROSTHETIC AID	9 - OTHER / UNKNOWN	1 - AMPHETAMINES
7 - BOOSTER SEAT			F - FEMALE	18 - OTHER		2 - BARBITURATES
8 - HELMET USED			M - MALE			3 - BENZODIAZEPINES
9 - PROTECTIVE PADS USED (ELBOWS, KNEES, ETC.)			U - OTHER/UNKNOWN			4 - CANNABINOIDS
10 - REFLECTIVE CLOTHING						5 - COCAINE
11 - LIGHTING - PEDESTRIAN / BICYCLE ONLY						6 - OPIATES / OPIOIDS
99 - OTHER / UNKNOWN						7 - OTHER
						8 - NEGATIVE RESULTS