

TRAFFIC CRASH REPORT

*DENOTES MANDATORY FIELD FOR SUPPLEMENT REPORT

LOCAL REPORT NUMBER *

| | | | |
|---|--|----------------------------|---|
| <input type="checkbox"/> PHOTOS TAKEN <input checked="" type="checkbox"/> SECONDARY CRASH <input checked="" type="checkbox"/> OH-2 <input type="checkbox"/> OH-3 <input type="checkbox"/> OH-1P <input type="checkbox"/> OTHER <input checked="" type="checkbox"/> Private Property | LOCAL INFORMATION RYBICKI FUNERAL HOME REPORTING AGENCY NAME * GARFIELD HEIGHTS | NCIC * 0 1 8 2 0 | LOCAL REPORT NUMBER * 2 0 2 0 2 2 0 1 |
|---|--|----------------------------|---|


| | | | | |
|------------------------|------------------------|--|---|--|
| COUNTY * 1 8 | LOCALITY * 1 | LOCATION: CITY, VILLAGE, TOWNSHIP * GARFIELD HTS | CRASH DATE/TIME * 0 7 2 7 2 0 2 0 1 5 2 5 | CRASH SEVERITY <input checked="" type="checkbox"/> 1 - FATAL <input type="checkbox"/> 2 - SERIOUS INJURY SUSPECTED <input type="checkbox"/> 3 - MINOR INJURY SUSPECTED <input type="checkbox"/> 4 - INJURY POSSIBLE <input type="checkbox"/> 5 - PROPERTY DAMAGE ONLY |
|------------------------|------------------------|--|---|--|

| | | | | | | |
|--|--|------------------------------------|--|---------------------------------------|---|--|
| ROUTE TYPE <input type="checkbox"/> | ROUTE NUMBER <input type="checkbox"/> | PREFIX <input type="checkbox"/> | LOCATION ROAD NAME TURNEY | ROAD TYPE R D | LATITUDE DECIMAL DEGREES 4 1 . 4 3 3 4 3 9 | CRASH SEVERITY <input checked="" type="checkbox"/> 1 - FATAL <input type="checkbox"/> 2 - SERIOUS INJURY SUSPECTED <input type="checkbox"/> 3 - MINOR INJURY SUSPECTED <input type="checkbox"/> 4 - INJURY POSSIBLE <input type="checkbox"/> 5 - PROPERTY DAMAGE ONLY |
| ROUTE TYPE <input type="checkbox"/> | ROUTE NUMBER <input type="checkbox"/> | PREFIX <input type="checkbox"/> | REFERENCE ROAD NAME (ROAD, MILEPOST, HOUSE #) 4640 | ROAD TYPE <input type="checkbox"/> | LONGITUDE DECIMAL DEGREES 8 1 . 6 1 8 7 6 7 | |

| | | | | |
|---|---|--|--|---|
| REFERENCE POINT <input checked="" type="checkbox"/> 1 - INTERSECTION <input type="checkbox"/> 2 - MILE POST <input type="checkbox"/> 3 - HOUSE # | DIRECTION <input type="checkbox"/> 1 - NORTH <input type="checkbox"/> 2 - SOUTH <input type="checkbox"/> 3 - EAST <input type="checkbox"/> 4 - WEST | ROUTE TYPE <input type="checkbox"/> IR - INTERSTATE ROUTE (TP) <input type="checkbox"/> US - FEDERAL US ROUTE <input type="checkbox"/> SR - STATE ROUTE <input type="checkbox"/> CR - NUMBERED COUNTY ROUTE <input type="checkbox"/> TR - NUMBERED TOWNSHIP ROUTE | ROAD TYPE AL - ALLEY AV - AVENUE BL - BOULEVARD CR - CIRCLE CT - COURT DR - DRIVE HE - HEIGHTS HW - HIGHWAY LA - LANE MP - MILEPOST OV - OVAL PK - PARKWAY PI - PIKE PL - PLACE RD - ROAD SQ - SQUARE ST - STREET TE - TERRACE TL - TRAIL WA - WAY | INTERSECTION RELATED <input type="checkbox"/> WITHIN INTERSECTION OR ON APPROACH <input type="checkbox"/> WITHIN INTERCHANGE AREA NUMBER OF APPROACHES <input type="checkbox"/> ROADWAY DIVIDED |
|---|---|--|--|---|

| | | |
|--|---|--|
| LOCATION OF FIRST HARMFUL EVENT 9 9 1 - ON ROADWAY 2 - ON SHOULDER 3 - IN MEDIAN 4 - ON ROADSIDE 5 - ON GORE 6 - OUTSIDE TRAFFICWAY 7 - ON RAMP 8 - OFF RAMP 9 - CROSSOVER 10 - DRIVEWAY / ALLEY ACCESS 11 - RAILWAY GRADE CROSSING 12 - SHARED USE PATHS OR TRAILS 13 - BIKE LANE 14 - TOLL BOOTH 99 - OTHER / UNKNOWN | MANNER OF CRASH COLLISION/IMPACT <input checked="" type="checkbox"/> 1 - NOT COLLISION BETWEEN TWO MOTOR VEHICLES IN TRANSPORT <input type="checkbox"/> 2 - REAR-END <input type="checkbox"/> 3 - HEAD-ON <input type="checkbox"/> 4 - REAR-TO-REAR <input type="checkbox"/> 5 - BACKING <input type="checkbox"/> 6 - ANGLE <input type="checkbox"/> 7 - SIDESWIPE, SAME DIRECTION <input type="checkbox"/> 8 - SIDESWIPE, OPPOSITE DIRECTION <input type="checkbox"/> 9 - OTHER / UNKNOWN | DIRECTION OF TRAVEL <input type="checkbox"/> 1 - NORTH <input type="checkbox"/> 2 - SOUTH <input type="checkbox"/> 3 - EAST <input type="checkbox"/> 4 - WEST MEDIAN TYPE <input type="checkbox"/> 1 - DIVIDED FLUSH MEDIAN (<4 FEET) <input type="checkbox"/> 2 - DIVIDED FLUSH MEDIAN (≥4 FEET) <input type="checkbox"/> 3 - DIVIDED, DEPRESSION MEDIAN (ANY TYPE) <input type="checkbox"/> 4 - DIVIDED, RAISED MEDIAN (ANY TYPE) <input type="checkbox"/> 9 - OTHER / UNKNOWN |
|--|---|--|

| | | | | | |
|---|---|--|--|---|--|
| <input type="checkbox"/> WORK ZONE RELATED <input type="checkbox"/> WORKERS PRESENT <input type="checkbox"/> LAW ENFORCEMENT PRESENT <input type="checkbox"/> ACTIVE SCHOOL ZONE | WORK ZONE TYPE <input type="checkbox"/> 1 - LANE CLOSURE <input type="checkbox"/> 2 - LANE SHIFT/CROSSOVER <input type="checkbox"/> 3 - WORK ON SHOULDER OR MEDIAN <input type="checkbox"/> 4 - INTERMITTENT OR MOVING WORK <input type="checkbox"/> 5 - OTHER | LOCATION OF CRASH IN WORK ZONE <input type="checkbox"/> 1 - BEFORE THE 1ST WORK ZONE WARNING SIGN <input type="checkbox"/> 2 - ADVANCE WARNING AREA <input type="checkbox"/> 3 - TRANSITION AREA <input type="checkbox"/> 4 - ACTIVITY AREA <input type="checkbox"/> 5 - TERMINATION AREA | CONTOUR <input checked="" type="checkbox"/> 1 <input type="checkbox"/> 2 <input type="checkbox"/> 3 <input type="checkbox"/> 4 <input type="checkbox"/> 9 | CONDITIONS <input checked="" type="checkbox"/> 2 <input type="checkbox"/> 1 <input type="checkbox"/> 3 <input type="checkbox"/> 4 <input type="checkbox"/> 5 <input type="checkbox"/> 6 <input type="checkbox"/> 7 <input type="checkbox"/> 9 | SURFACE <input checked="" type="checkbox"/> 2 <input type="checkbox"/> 1 <input type="checkbox"/> 3 <input type="checkbox"/> 4 <input type="checkbox"/> 5 <input type="checkbox"/> 9 |
|---|---|--|--|---|--|

| | |
|--|---|
| NARRATIVE UNIT 2 WAS PARKED UNOCCUPIED IN THE PARKING LOT OF 4640 TURNEY RD ALONG THE WESTERN SIDE. UNIT 1 BACKED UP AND STRUCK UNIT 2. UNIT 1 THEN FLED THE SCENE. UNIT 1 WAS LOCATED A FEW STREETS OVER UNOCCUPIED. UNIT 1 OWNER WAS CONTACTED LATER BY PHONE AND ADMITTED TO DRIVING AND THAT SHE FLED BECAUSE OF NOT HAVING A VALID DRIVER'S LICENSE. |  <p>Indicate the north direction with an "N" on the compass diagram.</p> |
|--|---|

| | | | | |
|--|--|---|---|--|
| CRASH REPORTED DATE/TIME 0 7 2 7 2 0 2 0 1 1 6 2 2 | DISPATCH DATE/TIME 0 7 2 8 2 0 2 0 1 1 5 3 2 | ARRIVAL DATE/TIME 0 7 2 8 2 0 2 0 1 1 5 3 5 | SCENE CLEARED DATE/TIME 0 7 2 7 2 0 2 0 1 1 7 0 0 | REPORT TAKEN BY <input checked="" type="checkbox"/> POLICE AGENCY <input type="checkbox"/> MOTORIST <input type="checkbox"/> SUPPLEMENT (CORRECTION-ADDITION) |
| TOTAL TIME ROADWAY CLOSED 0 | OTHER INVESTIGATION TIME 2 5 | TOTAL MINUTES 1 1 0 | OFFICER'S NAME * P. Monnolly | CHECKED BY OFFICER'S NAME * M. Kaye |
| OFFICER'S BADGE NUMBER * 0 4 6 | | CHECKED BY OFFICER'S BADGE NUMBER * D 1 C 1 | | |

OWNER

UNIT # 0 1 OWNER NAME: LAST, FIRST, MIDDLE (Same As Driver)
PAMPLEY TYSHERA TEASIA SANTINA

OWNER ADDRESS: STREET, CITY, STATE, ZIP (Same As Driver)
1214 E 112 ST CLEVELAND OH 44108

COMMERCIAL CARRIER: NAME, ADDRESS, CITY, STATE, ZIP
COMMERCIAL CARRIER PHONE: INCLUDE AREA CODE

DAMAGE

DAMAGE SCALE

3 1 - NONE
2 - MINOR DAMAGE
3 - FUNCTIONAL DAMAGE
4 - DISABLING DAMAGE
9 - UNKNOWN

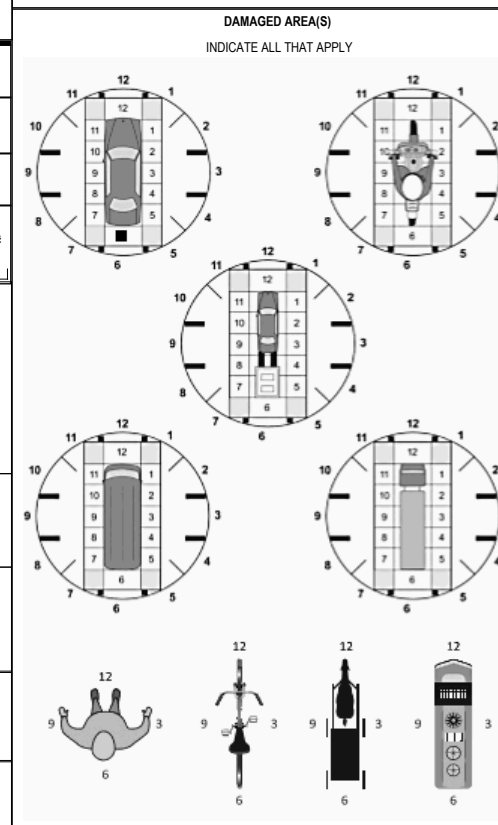
VEHICLE

LP STATE OH LICENSE PLATE # K954792 VEHICLE IDENTIFICATION # 51NPE1416C919H4215853 VEHICLE YEAR 2009 VEHICLE MAKE Hyundai

INSURANCE VERIFIED INSURANCE COMPANY NONE INSURANCE POLICY # _____ VEHICLE COLOR LBL VEHICLE MODEL Sonata

COMMERCIAL GOVERNMENT IN EMERGENCY RESPONSE US DOT # _____ TOWED BY: COMPANY NAME A&H TOWING

INTERLOCK DEVICE EQUIPPED HIT/SKIP UNIT # OCCUPANTS 0 3 VEHICLE WEIGHT GVWR/GCWR 1- ≤10K LBS. 2- 10,001 - 26K LBS. 3- >26K LBS. HAZARDOUS MATERIAL MATERIAL RELEASED PLACARD CLASS # _____ PLACARD ID # _____



UNIT TYPE 0 1

1 - PASSENGER CAR 7 - MOTORCYCLE 2-WHEELED 12 - GOLF CART 18 - LIMO (LIVERY VEHICLE) 23 - PEDESTRIAN/SKATER
2 - PASSENGER VAN (MINIVAN) 8 - MOTORCYCLE 3-WHEELED 13 - SNOWMOBILE 19 - BUS (16+ PASSENGERS) 24 - WHEELCHAIR (ANY TYPE)
3 - SPORT UTILITY VEHICLE 9 - AUTOCYCLE 14 - SINGLE UNIT TRUCK 20 - OTHER VEHICLE 25 - OTHER NON-MOTORIST
4 - PICK UP 10 - MOPED OR MOTORIZED BICYCLE 15 - SEMI-TRACTOR 21 - HEAVY EQUIPMENT 26 - BICYCLE
5 - CARGO VAN 11 - ALL TERRAIN VEHICLE (ATV / UTV) 16 - FARM EQUIPMENT 22 - ANIMAL WITH RIDER OR ANIMAL-DRAWN VEHICLE 27 - TRAIN
6 - VAN (9-15 SEATS) 17 - MOTORHOME

of TRAILING UNITS _____

WAS VEHICLE OPERATING IN AUTONOMOUS MODE WHEN CRASH OCCURRED? 2 0 - NO AUTOMATION 1 - DRIVER ASSISTANCE 3 - CONDITIONAL AUTOMATION 9 - UNKNOWN
1 - YES 2 - NO 9 - OTHER / UNKNOWN 2 - PARTIAL AUTOMATION 4 - HIGH AUTOMATION 5 - FULL AUTOMATION

SPECIAL FUNCTION 0 1

1 - NONE 6 - BUS - CHARTER/TOUR 11 - FIRE 16 - FARM 21 - MAIL CARRIER
2 - TAXI 7 - BUS - INTERCITY 12 - MILITARY 17 - MOWING 22 - OTHER / UNKNOWN
3 - ELECTRONIC RIDE SHARING 8 - BUS - SHUTTLE 13 - POLICE 18 - SNOW REMOVAL
4 - SCHOOL TRANSPORT 9 - BUS - OTHER 14 - PUBLIC UTILITY 19 - TOWING
5 - BUS-TRANSIT/COMMUTER 10 - AMBULANCE 15 - CONSTRUCTION EQUIPMENT 20 - SAFETY SERVICE PATROL

CARGO BODY TYPE 0 1

1 - NO CARGO BODY TYPE / NOT APPLICABLE 3 - VEHICLE TOWING ANOTHER MOTOR VEHICLE 5 - INTERMODAL CONTAINER CHASSIS 8 - POLE 12 - CONCRETE MIXER
2 - BUS 4 - LOGGING 6 - CARGO VAN/ENCLOSED BOX 9 - CARGO TANK 13 - AUTO TRANSPORTER
7 - GRAIN/CHIPS/GRAVEL 10 - FLAT BED 14 - GARBAGE/REFUSE 19 - TOWING 99 - OTHER / UNKNOWN
11 - DUMP

VEHICLE DEFECTS

1 - TURN SIGNALS 4 - BRAKES 7 - WORN OR SLICK TIRES 9 - MOTOR TROUBLE 99 - OTHER / UNKNOWN
2 - HEAD LAMPS 5 - STEERING 8 - TRAILER EQUIPMENT DEFECTIVE 10 - DISABLED FROM PRIOR ACCIDENT
3 - TAIL LAMPS 6 - TIRE BLOWOUT

NON-MOTORIST LOCATION AT IMPACT 0 1

1 - INTERSECTION - MARKED CROSSWALK 3 - INTERSECTION - OTHER 6 - BICYCLE LANE 9 - MEDIAN/CROSSING ISLAND 12 - FIRST RESPONDER OR LEAVING VEHICLE AT INCIDENT SCENE
2 - INTERSECTION - UNMARKED 4 - MIDBLOCK - MARKED CROSSWALK 7 - SHOULDER/ROADSIDE 10 - DRIVEWAY ACCESS 14 - GARBAGE/REFUSE 99 - OTHER / UNKNOWN
5 - TRAVEL LANE-OTHER LOCATION 8 - SIDEWALK 11 - SHARED USE PATHS OR TRAILS

ACTION 0 2 PRE-CRASH ACTION

1 - NON-CONTACT 1 - STRAIGHT AHEAD 7 - MAKING U-TURN 13 - NEGOTIATING A CURVE 18 - APPROACHING OR LEAVING VEHICLE OR LEAVING VEHICLE OR LEAVING VEHICLE
2 - NON-COLLISION 2 - BACKING 8 - ENTERING TRAFFIC LANE 14 - ENTERING OR CROSSING SPECIFIED LOCATION 19 - STANDING
3 - STRIKING 3 - CHANGING LANES 9 - LEAVING TRAFFIC LANE 15 - WALKING, RUNNING, JOGGING, PLAYING 20 - OTHER NON-MOTORIST
4 - STRUCK 4 - OVERTAKING/PASSING 10 - PARKED 16 - WORKING 21 - STANDING OUTSIDE DISABLED VEHICLE
5 - BOTH STRIKING & STRUCK 5 - MAKING RIGHT TURN 11 - SLOWING OR STOPPED IN TRAFFIC 17 - PUSHING VEHICLE 99 - OTHER / UNKNOWN
9 - OTHER / UNKNOWN 6 - MAKING LEFT TURN 12 - DRIVERLESS

CONTRIBUTING CIRCUMSTANCES 1 2

1 - NONE 7 - LEFT OF CENTER 13 - IMPROPER START FROM A PARKED POSITION 17 - VISION OBSTRUCTION 21 - LYING IN ROADWAY
2 - FAILURE TO YIELD 8 - FOLLOWING TOO CLOSE/ACDA 14 - STOPPED OR PARKED ILLEGALLY 18 - OPERATING DEFECTIVE EQUIPMENT 22 - NOT DISCERNABLE
3 - RAN RED LIGHT 9 - IMPROPER LANE CHANGING 15 - SWERVING TO AVOID 19 - LOAD SHIFTING/ FALLING/SPILLING 23 - OPENING DOOR INTO ROADWAY
4 - RAN STOP SIGN 5 - UNSAFE SPEED 10 - IMPROPER PASSING 11 - DROVE OFF ROAD 16 - WRONG WAY 20 - IMPROPER CROSSING 99 - OTHER IMPROPER ACTION
6 - IMPROPER TURN 12 - IMPROPER BACKING

- NO DAMAGE [0] - UNDERCARRIAGE [14]
 - TOP [13] - ALL AREAS [15]
 - UNIT NOT AT SCENE [16]

INITIAL POINT OF CONTACT

0 6 0 - NO DAMAGE 14 - UNDERCARRIAGE
1-12 - REFER TO UNIT DIAGRAM 15 - VEHICLE NOT AT SCENE 99 - UNKNOWN

SEQUENCE OF EVENTS

EVENTS

1 2 1 1 - OVERTURN/ROLLOVER 6 - EQUIPMENT FAILURE 11 - CROSS CENTERLINE - OPPOSITE DIRECTION OF TRAVEL 16 - RAILWAY VEHICLE 22 - WORK ZONE MAINTENANCE EQUIPMENT
2 1 2 - FIRE/EXPLOSION 7 - SEPARATION OF UNITS 17 - ANIMAL - FARM 18 - ANIMAL - DEER 23 - STRUCK BY FALLING, SHIFTING CARGO OR ANYTHING SET IN MOTION BY A MOTOR VEHICLE
3 1 3 - IMMERSION 8 - RAN OFF ROAD RIGHT 12 - DOWNHILL RUNAWAY 19 - ANIMAL - OTHER 24 - OTHER MOVABLE
4 1 4 - JACKKNIFE 9 - RAN OFF ROAD LEFT 13 - OTHER NON-COLLISION 20 - MOTOR VEHICLE IN TRANSPORT
5 1 5 - CARGO / EQUIPMENT LOSS OR SHIFT 10 - CROSS MEDIAN 14 - PEDESTRIAN 21 - PARKED MOTOR VEHICLE
6 1 6 - IMPROPER PASSING 11 - DROVE OFF ROAD 15 - PEDALCYCLE

COLLISION WITH FIXED OBJECT - STRUCK

25 - IMPACT ATTENUATOR / CRASH CUSHION 31 - GUARDRAIL END 37 - TRAFFIC SIGN POST 43 - CURB 50 - WORKZONE MAINTENANCE EQUIPMENT
26 - BRIDGE OVERHEAD STRUCTURE 32 - PORTABLE BARRIER 38 - OVERHEAD SIGN POST 44 - DITCH 51 - WALL
27 - BRIDGE PIER OR ABUTMENT 33 - MEDIAN CABLE BARRIER 39 - LIGHT/LUMINARIES SUPPORT 45 - EMBANKMENT 52 - BUILDING
28 - BRIDGE PARAPET 34 - MEDIAN GUARDRAIL BARRIER 40 - UTILITY POLE 46 - FENCE 53 - TUNNEL
29 - BRIDGE RAIL 35 - MEDIAN CONCRETE BARRIER 41 - OTHER POST, POLE OR SUPPORT 47 - MAILBOX 54 - OTHER FIXED OBJECT
30 - GUARDRAIL FACE 36 - MEDIAN OTHER BARRIER 42 - CULVERT 48 - TREE 99 - OTHER / UNKNOWN 49 - FIRE HYDRANT

1 FIRST HARMFUL EVENT 1 MOST HARMFUL EVENT

TRAFFIC

TRAFFICWAY FLOW 1 1 - ONE-WAY 2 - TWO-WAY

TRAFFIC CONTROL 6 1 - ROUNDABOUT 4 - STOP SIGN
2 - SIGNAL 5 - YIELD SIGN
3 - FLASHER 6 - NO CONTROL

OF THROUGH LANES ON ROAD 1

RAIL GRADE CROSSING
1 - NOT INVOLVED
2 - INVOLVED - ACTIVE CROSSING
3 - INVOLVED - PASSIVE CROSSING

UNIT / NON-MOTORIST DIRECTION

FROM 3 TO 4

1 - NORTH 5 - NORTHEAST
2 - SOUTH 6 - NORTHWEST
3 - EAST 7 - SOUTHEAST
4 - WEST 8 - SOUTHWEST

UNIT SPEED 1 0

POSTED SPEED 1 5

DETECTED SPEED 1 1 - STATED/ESTIMATED SPEED
2 - CALCULATED / EDR
3 - UNDETERMINED

OWNER

UNIT # 02 OWNER NAME: LAST, FIRST, MIDDLE () Same As Driver
HARPER DAVID WILLIAM

OWNER ADDRESS: STREET, CITY, STATE, ZIP () Same As Driver
358 E 317TH ST WILLOWICK OH 44095

COMMERCIAL CARRIER: NAME, ADDRESS, CITY, STATE, ZIP
 COMMERCIAL CARRIER PHONE: INCLUDE AREA CODE

DAMAGE

DAMAGE SCALE

3 1 - NONE 3 - FUNCTIONAL DAMAGE
 2 - MINOR DAMAGE 4 - DISABLING DAMAGE
 9 - UNKNOWN

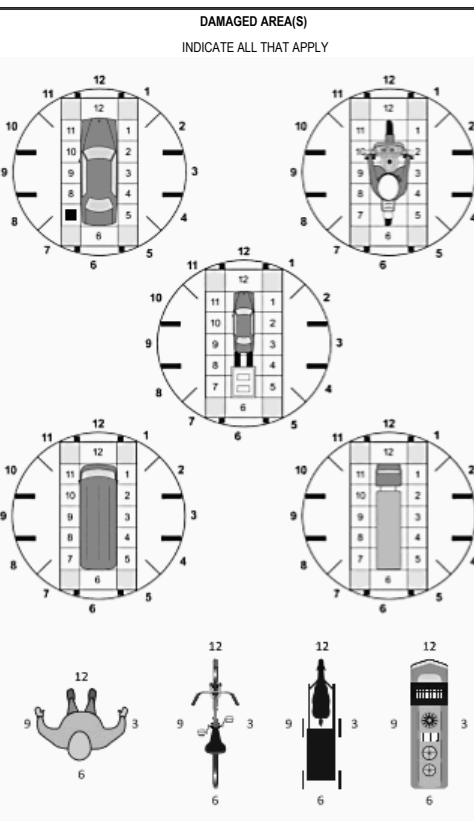
VEHICLE

LP STATE OH LICENSE PLATE # **HARP06** VEHICLE IDENTIFICATION # 1N4A1L21E118N540821 VEHICLE YEAR 2008 VEHICLE MAKE **Nissan**

INSURANCE VERIFIED INSURANCE COMPANY **ALLSTATE** INSURANCE POLICY # _____ VEHICLE COLOR **GRY** VEHICLE MODEL **Altima**

COMMERCIAL GOVERNMENT IN EMERGENCY RESPONSE US DOT # _____ TOWED BY: COMPANY NAME _____

INTERLOCK DEVICE EQUIPPED HIT/SKIP UNIT # OCCUPANTS 00 VEHICLE WEIGHT GVWR/GCWR 1- ≤10K LBS. 2- 10,001 - 26K LBS. 3- >26K LBS. HAZARDOUS MATERIAL MATERIAL RELEASED CLASS # _____ PLACARD ID # _____ PLACARD



UNIT TYPE 01

1 - PASSENGER CAR 7 - MOTORCYCLE 2-WHEELED 12 - GOLF CART 18 - LIMO (LIVERY VEHICLE) 23 - PEDESTRIAN/SKATER
 2 - PASSENGER VAN (MINIVAN) 8 - MOTORCYCLE 3-WHEELED 13 - SNOWMOBILE 19 - BUS (16+ PASSENGERS) 24 - WHEELCHAIR (ANY TYPE)
 3 - SPORT UTILITY VEHICLE 9 - AUTOCYCLE 14 - SINGLE UNIT TRUCK 20 - OTHER VEHICLE 25 - OTHER NON-MOTORIST
 4 - PICK UP 10 - MOPED OR MOTORIZED BICYCLE 15 - SEMI-TRACTOR 21 - HEAVY EQUIPMENT 26 - BICYCLE
 5 - CARGO VAN 11 - ALL TERRAIN VEHICLE (ATV / UTV) 16 - FARM EQUIPMENT 22 - ANIMAL WITH RIDER OR ANIMAL-DRAWN VEHICLE 27 - TRAIN
 6 - VAN (9-15 SEATS) 17 - MOTORHOME

of TRAILING UNITS _____

WAS VEHICLE OPERATING IN AUTONOMOUS MODE WHEN CRASH OCCURRED? 2 1 - YES 2 - NO 9 - OTHER / UNKNOWN

AUTONOMOUS MODE LEVEL 0 - NO AUTOMATION 1 - DRIVER ASSISTANCE 2 - PARTIAL AUTOMATION 3 - CONDITIONAL AUTOMATION 4 - HIGH AUTOMATION 5 - FULL AUTOMATION 9 - UNKNOWN

SPECIAL FUNCTION 01

1 - NONE 6 - BUS - CHARTER/TOUR 11 - FIRE 16 - FARM 21 - MAIL CARRIER
 2 - TAXI 7 - BUS - INTERCITY 12 - MILITARY 17 - MOWING 22 - OTHER / UNKNOWN
 3 - ELECTRONIC RIDE SHARING 8 - BUS - SHUTTLE 13 - POLICE 18 - SNOW REMOVAL
 4 - SCHOOL TRANSPORT 9 - BUS - OTHER 14 - PUBLIC UTILITY 19 - TOWING
 5 - BUS-TRANSIT/COMMUTER 10 - AMBULANCE 15 - CONSTRUCTION EQUIPMENT 20 - SAFETY SERVICE PATROL

CARGO BODY TYPE 01

1 - NO CARGO BODY TYPE / NOT APPLICABLE 3 - VEHICLE TOWING ANOTHER MOTOR VEHICLE 5 - INTERMODAL CONTAINER CHASSIS 8 - POLE 12 - CONCRETE MIXER
 2 - BUS 4 - LOGGING 6 - CARGO VAN/ENCLOSED BOX 7 - GRAIN/CHIPS/GRAVEL 9 - CARGO TANK 10 - FLAT BED 11 - DUMP 13 - AUTO TRANSPORTER
 14 - GARBAGE/REFUSE 15 - DUMP 16 - FARM 17 - MOWING 18 - SNOW REMOVAL 19 - TOWING 20 - SAFETY SERVICE PATROL 21 - MAIL CARRIER 22 - OTHER / UNKNOWN

VEHICLE DEFECTS

1 - TURN SIGNALS 4 - BRAKES 7 - WORN OR SLICK TIRES 9 - MOTOR TROUBLE 99 - OTHER / UNKNOWN
 2 - HEAD LAMPS 5 - STEERING 8 - TRAILER EQUIPMENT DEFECTIVE 10 - DISABLED FROM PRIOR ACCIDENT
 3 - TAIL LAMPS 6 - TIRE BLOWOUT

NON-MOTORIST LOCATION AT IMPACT 01

1 - INTERSECTION - MARKED CROSSWALK 3 - INTERSECTION - OTHER 6 - BICYCLE LANE 9 - MEDIAN/CROSSING ISLAND 12 - FIRST RESPONDER OR LEAVING VEHICLE AT INCIDENT SCENE
 2 - INTERSECTION - UNMARKED 4 - MIDLCK - MARKED CROSSWALK 7 - SHOULDER/ROADSIDE 8 - SIDEWALK 10 - DRIVEWAY ACCESS 11 - SHARED USE PATHS OR TRAILS 13 - POLICE 14 - GARBAGE/REFUSE 15 - DUMP 16 - FARM 17 - MOWING 18 - SNOW REMOVAL 19 - TOWING 20 - SAFETY SERVICE PATROL 21 - MAIL CARRIER 22 - OTHER / UNKNOWN

ACTION 04 PRE-CRASH ACTION 10

1 - NON-CONTACT 1 - STRAIGHT AHEAD 7 - MAKING U-TURN 13 - NEGOTIATING A CURVE 18 - APPROACHING OR LEAVING VEHICLE OR LEAVING VEHICLE OR LEAVING VEHICLE
 2 - NON-COLLISION 2 - BACKING 8 - ENTERING TRAFFIC LANE 14 - ENTERING OR CROSSING SPECIFIED LOCATION 19 - STANDING
 3 - STRIKING 3 - CHANGING LANES 9 - LEAVING TRAFFIC LANE 15 - WALKING, RUNNING, JOGGING, PLAYING 20 - OTHER NON-MOTORIST
 4 - STRUCK 4 - OVERTAKING/PASSING 10 - PARKED 16 - WORKING 21 - STANDING OUTSIDE DISABLED VEHICLE
 5 - BOTH STRIKING & STRUCK 5 - MAKING RIGHT TURN 11 - SLOWING OR STOPPED IN TRAFFIC 17 - PUSHING VEHICLE 22 - OTHER NON-MOTORIST
 9 - OTHER / UNKNOWN 6 - MAKING LEFT TURN 12 - DRIVERLESS 12 - DRIVERLESS 17 - PUSHING VEHICLE 23 - STANDING OUTSIDE DISABLED VEHICLE
 9 - OTHER / UNKNOWN

CONTRIBUTING CIRCUMSTANCES 01

1 - NONE 7 - LEFT OF CENTER 13 - IMPROPER START FROM A PARKED POSITION 17 - VISION OBSTRUCTION 21 - LYING IN ROADWAY
 2 - FAILURE TO YIELD 8 - FOLLOWING TOO CLOSE/ACDA 14 - STOPPED OR PARKED ILLEGALLY 18 - OPERATING DEFECTIVE EQUIPMENT 22 - NOT DISCERNABLE
 3 - RAN RED LIGHT 9 - IMPROPER LANE CHANGING 15 - SWERVING TO AVOID 19 - LOAD SHIFTING/ FALLING/SPILLING 23 - OPENING DOOR INTO ROADWAY
 4 - RAN STOP SIGN 5 - UNSAFE SPEED 6 - IMPROPER TURN 10 - IMPROPER PASSING 11 - DROVE OFF ROAD 12 - IMPROPER BACKING 16 - WRONG WAY 20 - IMPROPER CROSSING 99 - OTHER IMPROPER ACTION

- NO DAMAGE [0] - UNDERCARRIAGE [14]
 - TOP [13] - ALL AREAS [15]
 - UNIT NOT AT SCENE [16]

INITIAL POINT OF CONTACT

07 0 - NO DAMAGE 14 - UNDERCARRIAGE
 1-12 - REFER TO UNIT DIAGRAM 15 - VEHICLE NOT AT SCENE 99 - UNKNOWN

EVENT(S)

SEQUENCE OF EVENTS

EVENTS

1 20 1 - OVERTURN/ROLLOVER 6 - EQUIPMENT FAILURE 11 - CROSS CENTERLINE - OPPOSITE DIRECTION OF TRAVEL 16 - RAILWAY VEHICLE 22 - WORK ZONE MAINTENANCE EQUIPMENT
 2 00 2 - FIRE/EXPLOSION 7 - SEPARATION OF UNITS 12 - DOWNHILL RUNAWAY 17 - ANIMAL - FARM 23 - STRUCK BY FALLING, SHIFTING CARGO OR ANYTHING SET IN MOTION BY A MOTOR VEHICLE
 3 00 3 - IMMERSION 8 - RAN OFF ROAD RIGHT 13 - OTHER NON-COLLISION 18 - ANIMAL - DEER 24 - OTHER MOVABLE
 4 00 4 - JACKKNIFE 9 - RAN OFF ROAD LEFT 14 - PEDESTRIAN 19 - ANIMAL - OTHER
 5 00 5 - CARGO / EQUIPMENT LOSS OR SHIFT 10 - CROSS MEDIAN 15 - PEDALCYCLE 20 - MOTOR VEHICLE IN TRANSPORT
 6 00 6 - IMPROPER TURN 11 - DROVE OFF ROAD 12 - IMPROPER BACKING 21 - PARKED MOTOR VEHICLE

COLLISION WITH FIXED OBJECT - STRUCK

25 - IMPACT ATTENUATOR / CRASH CUSHION 31 - GUARDRAIL END 37 - TRAFFIC SIGN POST 43 - CURB 50 - WORKZONE MAINTENANCE EQUIPMENT
 26 - BRIDGE OVERHEAD STRUCTURE 32 - PORTABLE BARRIER 38 - OVERHEAD SIGN POST 44 - DITCH 51 - WALL
 27 - BRIDGE PIER OR ABUTMENT 33 - MEDIAN CABLE BARRIER 39 - LIGHT/LUMINARIES SUPPORT 45 - EMBANKMENT 52 - BUILDING
 28 - BRIDGE PARAPET 34 - MEDIAN GUARDRAIL BARRIER 40 - UTILITY POLE 46 - FENCE 53 - TUNNEL
 29 - BRIDGE RAIL 35 - MEDIAN CONCRETE BARRIER 41 - OTHER POST, POLE OR SUPPORT 47 - MAILBOX 54 - OTHER FIXED OBJECT
 30 - GUARDRAIL FACE 36 - MEDIAN OTHER BARRIER 42 - CULVERT 48 - TREE 55 - OTHER / UNKNOWN
 49 - FIRE HYDRANT

FIRST HARMFUL EVENT 1 MOST HARMFUL EVENT 1

TRAFFIC

TRAFFICWAY FLOW 1 1 - ONE-WAY 2 - TWO-WAY

TRAFFIC CONTROL 6 1 - ROUNDABOUT 4 - STOP SIGN 2 - SIGNAL 5 - YIELD SIGN 3 - FLASHER 6 - NO CONTROL

OF THROUGH LANES ON ROAD 1

RAIL GRADE CROSSING 00 1 - NOT INVOLVED 2 - INVOLVED - ACTIVE CROSSING 3 - INVOLVED - PASSIVE CROSSING

UNIT / NON-MOTORIST DIRECTION

FROM 3 TO 4

1 - NORTH 5 - NORTHEAST 2 - SOUTH 6 - NORTHWEST 3 - EAST 7 - SOUTHEAST 4 - WEST 8 - SOUTHWEST

UNIT SPEED 0

POSTED SPEED 15

DETECTED SPEED 1 1 - STATED/ESTIMATED SPEED 2 - CALCULATED / EDR 3 - UNDETERMINED

MOTORIST / NON-MOTORIST

LOCAL REPORT NUMBER
2 0 2 0 2 2 0 1

| | | | | | | | | | |
|---|--|----------------------------|---|---|-----------------------------------|-------------------------|--|---------------|--------------|
| UNIT # 0 1 | NAME: LAST, FIRST, MIDDLE PAMPLEY TYSHERA TE/ | | DATE OF BIRTH 0 3 1 8 2 0 0 0 | | AGE 2 0 | GENDER F | | | |
| ADDRESS: STREET, CITY, STATE, ZIP 1214 E 112 ST CLEVELAND OH 44108 | | | | | CONTACT PHONE - INCLUDE AREA CODE | | | | |
| INJURIES 5 | INJURED TAKEN BY | EMS AGENCY (NAME) | INJURED TAKEN TO: MEDICAL FACILITY (NAME, CITY) | SAFETY EQUIPMENT USED 0 4 | DOT-COMPLIANT MC HELMET | SEATING POSITION 0 1 | AIR BAG USAGE 1 | EJECTION 1 | TRAPPED 1 |
| OL STATE OH | OPERATOR LICENSE NUMBER | | OFFENSE CHARGED 335.12a | LOCAL CODE | OFFENSE DESCRIPTION HIT SKIP | | CITATION NUMBER G20201224 | | |
| OL CLASS 6 | ENDORSEMENT SELECT UP TO 2 | RESTRICTION SELECT UP TO 3 | DRIVER DISTRACTED BY 9 | ALCOHOL / DRUG SUSPECTED <input type="checkbox"/> ALCOHOL <input type="checkbox"/> MARIJUANA <input type="checkbox"/> OTHER DRUG | CONDITION 1 | STATUS 1 | ALCOHOL TEST TYPE VALUE STATUS TYPE RESULT SELECT UP TO 4 | DRUG TEST(S) | |

| | | | | | | | | | |
|-----------------------------------|----------------------------|----------------------------|---|--|-----------------------------------|------------------|--|--------------|---------|
| UNIT # | NAME: LAST, FIRST, MIDDLE | | DATE OF BIRTH | | AGE | GENDER | | | |
| ADDRESS: STREET, CITY, STATE, ZIP | | | | | CONTACT PHONE - INCLUDE AREA CODE | | | | |
| INJURIES | INJURED TAKEN BY | EMS AGENCY (NAME) | INJURED TAKEN TO: MEDICAL FACILITY (NAME, CITY) | SAFETY EQUIPMENT USED | DOT-COMPLIANT MC HELMET | SEATING POSITION | AIR BAG USAGE | EJECTION | TRAPPED |
| OL STATE | OPERATOR LICENSE NUMBER | | OFFENSE CHARGED | LOCAL CODE | OFFENSE DESCRIPTION | | CITATION NUMBER | | |
| OL CLASS | ENDORSEMENT SELECT UP TO 2 | RESTRICTION SELECT UP TO 3 | DRIVER DISTRACTED BY | ALCOHOL / DRUG SUSPECTED ALCOHOL MARIJUANA OTHER DRUG | CONDITION | STATUS | ALCOHOL TEST TYPE VALUE STATUS TYPE RESULT SELECT UP TO 4 | DRUG TEST(S) | |

| | | | | | | | | | |
|-----------------------------------|----------------------------|----------------------------|---|--|-----------------------------------|------------------|--|--------------|---------|
| UNIT # | NAME: LAST, FIRST, MIDDLE | | DATE OF BIRTH | | AGE | GENDER | | | |
| ADDRESS: STREET, CITY, STATE, ZIP | | | | | CONTACT PHONE - INCLUDE AREA CODE | | | | |
| INJURIES | INJURED TAKEN BY | EMS AGENCY (NAME) | INJURED TAKEN TO: MEDICAL FACILITY (NAME, CITY) | SAFETY EQUIPMENT USED | DOT-COMPLIANT MC HELMET | SEATING POSITION | AIR BAG USAGE | EJECTION | TRAPPED |
| OL STATE | OPERATOR LICENSE NUMBER | | OFFENSE CHARGED | LOCAL CODE | OFFENSE DESCRIPTION | | CITATION NUMBER | | |
| OL CLASS | ENDORSEMENT SELECT UP TO 2 | RESTRICTION SELECT UP TO 3 | DRIVER DISTRACTED BY | ALCOHOL / DRUG SUSPECTED ALCOHOL MARIJUANA OTHER DRUG | CONDITION | STATUS | ALCOHOL TEST TYPE VALUE STATUS TYPE RESULT SELECT UP TO 4 | DRUG TEST(S) | |

| INJURIES | SEATING POSITION | AIR BAG | OL CLASS | OL RESTRICTION(S) | DRIVER DISTRACTION | TEST STATUS |
|--|--|------------------------------------|------------------------------|--|--|--|
| 1 - FATAL | 1 - FRONT - LEFT SIDE (MOTORCYCLE DRIVER) | 1 - NOT DEPLOYED | 1 - CLASS A | 1 - ALCOHOL INTERLOCK DEVICE | 1 - NOT DISTRACTED | 1 - NONE GIVEN |
| 2 - SUSPECTED SERIOUS INJURY | 2 - FRONT - MIDDLE | 2 - DEPLOYED FRONT | 2 - CLASS B | 2 - CDL INTRASTATE ONLY | 2 - MANUALLY OPERATING AN ELECTRONIC COMMUNICATION DEVICE (TEXTING, TYPING, DIALING) | 2 - TEST REFUSED |
| 3 - SUSPECTED MINOR INJURY | 3 - FRONT - RIGHT SIDE | 3 - DEPLOYED SIDE | 3 - CLASS C | 3 - CORRECTIVE LENSES | 3 - TALKING ON HANDS-FREE COMMUNICATION DEVICE | 3 - TEST GIVEN, CONTAMINATED SAMPLE / UNUSABLE |
| 4 - POSSIBLE INJURY | 4 - SECOND - LEFT SIDE (MOTORCYCLE PASSENGER) | 4 - DEPLOYED BOTH FRONT / SIDE | 4 - REGULAR CLASS (OHIO = D) | 4 - FARM WAIVER | 4 - TALKING ON HAND-HELD COMMUNICATION DEVICE | 4 - TEST GIVEN, RESULTS KNOWN |
| 5 - NO APPARENT INJURY | 5 - SECOND - MIDDLE | 5 - NOT APPLICABLE | 5 - M / C MOPED ONLY | 5 - EXCEPT CLASS A BUS & CLASS B BUS | 5 - OTHER ACTIVITY WITH AN ELECTRONIC DEVICE | 5 - TEST GIVEN, RESULTS UNKNOWN |
| INJURED TAKEN BY | | 6 - SECOND - RIGHT SIDE | 6 - NO VALID OL | 6 - EXCEPT CLASS A & CLASS B BUS | 6 - PASSENGER | ALCOHOL TEST TYPE |
| 1 - NOT TRANSPORTED / TREATED AT SCENE | 7 - THIRD - LEFT SIDE (MOTORCYCLE SIDE CAR) | 9 - DEPLOYMENT UNKNOWN | EJECTION | 7 - EXCEPT TRACTOR-TRAILER | 7 - OTHER DISTRACTION INSIDE THE VEHICLE | 1 - NONE |
| 2 - EMS | 8 - THIRD - MIDDLE | EJECTION | H - HAZMAT | 8 - INTERMEDIATE LICENSE RESTRICTIONS | 8 - OTHER DISTRACTIONS OUTSIDE THE VEHICLE | 2 - BLOOD |
| 3 - POLICE | 9 - THIRD - RIGHT SIDE | 1 - NOT EJECTED | M - MOTORCYCLE | 9 - LEARNER'S PERMIT RESTRICTIONS | 9 - OTHER / UNKNOWN | 3 - URINE |
| 9 - OTHER / UNKNOWN | 10 - SLEEPER SECTION OF TRUCK CAB | 2 - PARTIALLY EJECTED | P - PASSENGER | 10 - LIMITED TO DAYLIGHT ONLY | CONDITION | 4 - BREATH |
| SAFETY EQUIPMENT | | 3 - TOTALLY EJECTED | N - TANKER | 11 - LIMITED TO EMPLOYMENT | 1 - APPARENTLY NORMAL | DRUG TEST TYPE |
| 1 - NONE USED | 11 - PASSENGER IN OTHER ENCLOSED CARGO AREA (NON-TRAILING UNIT, BUS, PICK-UP WITH CAP) | 4 - NOT APPLICABLE | Q - MOTOR SCOOTER | 12 - LIMITED - OTHER | 2 - PHYSICAL IMPAIRMENT | 1 - NONE |
| 2 - SHOULDER BELT ONLY USED | 12 - PASSENGER IN UNENCLOSED CARGO AREA | TRAPPED | R - THREE-WHEEL MOTORCYCLE | 13 - MECHANICAL DEVICES (SPECIAL BRAKES, HAND CONTROLS, OR OTHER ADAPTIVE DEVICES) | 3 - EMOTIONAL (E.G. DEPRESSED, ANGRY, DISTURBED) | 2 - BLOOD |
| 3 - LAP BELT ONLY USED | 13 - TRAILING UNIT | 1 - NOT TRAPPED | S - SCHOOL BUS | 14 - MILITARY VEHICLES ONLY | 4 - ILLNESS | 3 - URINE |
| 4 - SHOULDER & LAP BELT USED | 14 - RIDING ON VEHICLE EXTERIOR (NON-TRAILING UNIT) | 2 - EXTRICATED BY MECHANICAL MEANS | T - DOUBLE & TRIPLE TRAILERS | 15 - MOTOR VEHICLES WITHOUT AIR BRAKES | 5 - FELL ASLEEP, FAINTED, FATIGUED, ETC. | 4 - OTHER |
| 5 - CHILD RESTRAINT SYSTEM - FORWARD FACING | 15 - NON-MOTORIST | 3 - FREED BY NON-MECHANICAL MEANS | X - TANKER / HAZMAT | 16 - OUTSIDE MIRROR | 6 - UNDER THE INFLUENCE OF MEDICATIONS / DRUGS / ALCOHOL | DRUG TEST RESULT(S) |
| 6 - CHILD RESTRAINT SYSTEM - REAR FACING | 99 - OTHER / UNKNOWN | | GENDER | 17 - PROSTHETIC AID | 9 - OTHER / UNKNOWN | 1 - AMPHETAMINES |
| 7 - BOOSTER SEAT | | | F - FEMALE | 18 - OTHER | | 2 - BARBITURATES |
| 8 - HELMET USED | | | M - MALE | | | 3 - BENZODIAZEPINES |
| 9 - PROTECTIVE PADS USED (ELBOWS, KNEES, ETC.) | | | U - OTHER/UNKNOWN | | | 4 - CANNABINOIDS |
| 10 - REFLECTIVE CLOTHING | | | | | | 5 - COCAINE |
| 11 - LIGHTING - PEDESTRIAN / BICYCLE ONLY | | | | | | 6 - OPIATES / OPIOIDS |
| 99 - OTHER / UNKNOWN | | | | | | 7 - OTHER |
| | | | | | | 8 - NEGATIVE RESULTS |

| | | | | | | | | | |
|---------------------|---|---|---|---|---|---|---|--|--|
| LOCAL REPORT NUMBER | | | | | | | | | |
| 2 | 0 | 2 | 0 | 2 | 2 | 0 | 1 | | |

| | | | | | | | | | |
|-----------------|---|--|-------------------|---|------------------------------|--|-------------------------|--------------------|---------------|
| OCCUPANT | UNIT # 1 | NAME: LAST, FIRST, MIDDLE WHITE KYRIE | | | | DATE OF BIRTH 0 4 2 4 2 0 0 5 | | AGE 1 5 | GENDER M |
| | ADDRESS: STREET, CITY, STATE, ZIP 9908 DUNLAP CLEVELAND OH 44105 | | | | | CONTACT PHONE - INCLUDE AREA CODE | | | |
| | INJURIES 5 | INJURED TAKEN BY | EMS AGENCY (NAME) | INJURED TAKEN TO: MEDICAL FACILITY (NAME, CITY) | SAFETY EQUIPMENT USED 0 4 | <input type="checkbox"/> DOT-COMPLIANT MC HELMET | SEATING POSITION 0 4 | AIR BAG USAGE 5 | EJECTION 1 |

| | | | | | | | | | |
|-----------------|--|--|-------------------|---|------------------------------|--|-------------------------|--------------------|---------------|
| OCCUPANT | UNIT # 1 | NAME: LAST, FIRST, MIDDLE BYRD CHAVON | | | | DATE OF BIRTH 0 9 0 9 2 0 0 8 | | AGE 1 1 | GENDER F |
| | ADDRESS: STREET, CITY, STATE, ZIP 2369 E. 28 CLEVELAND OH 44115 | | | | | CONTACT PHONE - INCLUDE AREA CODE | | | |
| | INJURIES 5 | INJURED TAKEN BY | EMS AGENCY (NAME) | INJURED TAKEN TO: MEDICAL FACILITY (NAME, CITY) | SAFETY EQUIPMENT USED 0 4 | <input type="checkbox"/> DOT-COMPLIANT MC HELMET | SEATING POSITION 0 3 | AIR BAG USAGE 1 | EJECTION 1 |

| | | | | | | | | | |
|-----------------|-----------------------------------|---------------------------|-------------------|---|-----------------------|--|------------------|---------------|----------|
| OCCUPANT | UNIT # | NAME: LAST, FIRST, MIDDLE | | | | DATE OF BIRTH | | AGE | GENDER |
| | ADDRESS: STREET, CITY, STATE, ZIP | | | | | CONTACT PHONE - INCLUDE AREA CODE | | | |
| | INJURIES | INJURED TAKEN BY | EMS AGENCY (NAME) | INJURED TAKEN TO: MEDICAL FACILITY (NAME, CITY) | SAFETY EQUIPMENT USED | <input type="checkbox"/> DOT-COMPLIANT MC HELMET | SEATING POSITION | AIR BAG USAGE | EJECTION |

| | | | | | | | | | |
|-----------------|-----------------------------------|---------------------------|-------------------|---|-----------------------|--|------------------|---------------|----------|
| OCCUPANT | UNIT # | NAME: LAST, FIRST, MIDDLE | | | | DATE OF BIRTH | | AGE | GENDER |
| | ADDRESS: STREET, CITY, STATE, ZIP | | | | | CONTACT PHONE - INCLUDE AREA CODE | | | |
| | INJURIES | INJURED TAKEN BY | EMS AGENCY (NAME) | INJURED TAKEN TO: MEDICAL FACILITY (NAME, CITY) | SAFETY EQUIPMENT USED | <input type="checkbox"/> DOT-COMPLIANT MC HELMET | SEATING POSITION | AIR BAG USAGE | EJECTION |

| INJURIES | SAFETY EQUIPMENT USED | SEATING POSITION | AIR BAG USAGE |
|--|--|---|---|
| 1 - FATAL 2 - SUSPECTED SERIOUS INJURY 3 - SUSPECTED MINOR INJURY 4 - POSSIBLE INJURY 5 - NO APPARENT INJURY | 1 - NONE USED - VEHICLE OCCUPANT 2 - SHOULDER BELT ONLY USED 3 - LAP BELT ONLY USED 4 - SHOULDER & LAP BELT USED 5 - CHILD RESTRAINT SYSTEM - FORWARD FACING 6 - CHILD RESTRAINT SYSTEM - REAR FACING 7 - BOOSTER SEAT 8 - HELMET USED 9 - PROTECTIVE PADS USED (ELBOWS, KNEES, ETC.) 10 - REFLECTIVE CLOTHING 11 - LIGHTING - PEDESTRIAN / BICYCLE ONLY 99 - OTHER / UNKNOWN | 1 - FRONT - LEFT SIDE (MOTORCYCLE DRIVER) 2 - FRONT - MIDDLE 3 - FRONT - RIGHT SIDE 4 - SECOND - LEFT SIDE (MOTORCYCLE PASSENGER) 5 - SECOND - MIDDLE 6 - SECOND - RIGHT SIDE 7 - THIRD - LEFT SIDE (MOTORCYCLE SIDE CAR) 8 - THIRD - MIDDLE 9 - THIRD - RIGHT SIDE 10 - SLEEPER SECTION OF TRUCK CAB 11 - PASSENGER IN OTHER ENCLOSED CARGO AREA (NON-TRAILING UNIT, BUS, PICK-UP WITH CAP) 12 - PASSENGER IN UNENCLOSED CARGO AREA 13 - TRAILING UNIT 14 - RIDING ON VEHICLE EXTERIOR (NON-TRAILING UNIT) 15 - NON-MOTORIST 99 - OTHER / UNKNOWN | 1 - NOT DEPLOYED 2 - DEPLOYED FRONT 3 - DEPLOYED SIDE 4 - DEPLOYED BOTH FRONT/SIDE 5 - NOT APPLICABLE 9 - DEPLOYMENT UNKNOWN |
| INJURED TAKEN BY | | EJECTION | |
| 1 - NOT TRANSPORTED / TREATED AT SCENE 2 - EMS 3 - POLICE 9 - OTHER / UNKNOWN | | 1 - NOT EJECTED 2 - PARTIALLY EJECTED 3 - TOTALLY EJECTED 4 - NOT APPLICABLE | |
| GENDER | | TRAPPED | |
| F - FEMALE M - MALE U - OTHER/UNKNOWN | | 1 - NOT TRAPPED 2 - EXTRICATED BY MECHANICAL MEANS 3 - FREED BY NON-MECHANICAL MEANS | |

| | | | | |
|----------------|-----------------------------------|-----------------------------------|-----|--------|
| WITNESS | NAME: LAST, FIRST, MIDDLE | DATE OF BIRTH | AGE | GENDER |
| | ADDRESS: STREET, CITY, STATE, ZIP | CONTACT PHONE - INCLUDE AREA CODE | | |

| | | | | |
|----------------|-----------------------------------|-----------------------------------|-----|--------|
| WITNESS | NAME: LAST, FIRST, MIDDLE | DATE OF BIRTH | AGE | GENDER |
| | ADDRESS: STREET, CITY, STATE, ZIP | CONTACT PHONE - INCLUDE AREA CODE | | |

| | | | | |
|----------------|-----------------------------------|-----------------------------------|-----|--------|
| WITNESS | NAME: LAST, FIRST, MIDDLE | DATE OF BIRTH | AGE | GENDER |
| | ADDRESS: STREET, CITY, STATE, ZIP | CONTACT PHONE - INCLUDE AREA CODE | | |