

# TRAFFIC CRASH REPORT

\*DENOTES MANDATORY FIELD FOR SUPPLEMENT REPORT

LOCAL REPORT NUMBER \*

<input type="checkbox"/> PHOTOS TAKEN <input type="checkbox"/> SECONDARY CRASH <input checked="" type="checkbox"/> OH-2 <input type="checkbox"/> OH-1P <input type="checkbox"/> OTHER <input checked="" type="checkbox"/> Private Property	LOCAL INFORMATION <b>COMMUNION SOCIAL</b> REPORTING AGENCY NAME * <b>GARFIELD HEIGHTS</b>	NCIC * <b>01820</b>	HIT/SKIP 1 - Solved 2 - Unsolved <b>2</b>	NUMBER OF UNITS <b>02</b>	UNIT IN ERROR 98 - ANIMAL 99 - UNKNOWN <b>02</b>
---	--	------------------------	--	------------------------------	---

COUNTY * <b>18</b>	LOCALITY * <b>1</b>	LOCATION: CITY, VILLAGE, TOWNSHIP * <b>GARFIELD HTS</b>	CRASH DATE/TIME * <b>09122020 1803</b>	CRASH SEVERITY <b>5</b> 1 - FATAL 2 - SERIOUS INJURY SUSPECTED 3 - MINOR INJURY SUSPECTED 4 - INJURY POSSIBLE 5 - PROPERTY DAMAGE ONLY
-----------------------	------------------------	--	---	--

ROUTE TYPE <b>RD</b>	ROUTE NUMBER <b>4653</b>	PREFIX <b>W</b>	LOCATION ROAD NAME <b>WARNER</b>	ROAD TYPE <b>R D</b>	LATITUDE DECIMAL DEGREES <b>41.4330</b>
ROUTE TYPE <b>RD</b>	ROUTE NUMBER <b>4653</b>	PREFIX <b>W</b>	REFERENCE ROAD NAME (ROAD, MILEPOST, HOUSE #) <b>4653</b>	ROAD TYPE <b>R D</b>	LONGITUDE DECIMAL DEGREES <b>81.6314</b>

REFERENCE POINT <b>3</b> 1 - INTERSECTION 2 - MILE POST 3 - HOUSE #	DIRECTION <b>2</b> 1 - NORTH 2 - SOUTH 3 - EAST 4 - WEST	ROUTE TYPE IR - INTERSTATE ROUTE (TP) US - FEDERAL US ROUTE SR - STATE ROUTE CR - NUMBERED COUNTY ROUTE TR - NUMBERED TOWNSHIP ROUTE	ROAD TYPE AL - ALLEY AV - AVENUE BL - BOULEVARD CR - CIRCLE CT - COURT DR - DRIVE HE - HEIGHTS HW - HIGHWAY LA - LANE MP - MILEPOST OV - OVAL PK - PARKWAY PI - PIKE PL - PLACE RD - ROAD SQ - SQUARE ST - STREET TE - TERRACE TL - TRAIL WA - WAY	INTERSECTION RELATED <input type="checkbox"/> WITHIN INTERSECTION OR ON APPROACH <input type="checkbox"/> WITHIN INTERCHANGE AREA <input type="checkbox"/> ROADWAY DIVIDED NUMBER OF APPROACHES <b>1</b>
---	---	---	--	---

LOCATION OF FIRST HARMFUL EVENT <b>06</b> 1 - ON ROADWAY 2 - ON SHOULDER 3 - IN MEDIAN 4 - ON ROADSIDE 5 - ON GORE 6 - OUTSIDE TRAFFICWAY 7 - ON RAMP 8 - OFF RAMP 9 - CROSSOVER 10 - DRIVEWAY / ALLEY ACCESS 11 - RAILWAY GRADE CROSSING 12 - SHARED USE PATHS OR TRAILS 13 - BIKE LANE 14 - TOLL BOOTH 99 - OTHER / UNKNOWN	MANNER OF CRASH COLLISION/IMPACT <b>5</b> 1 - NOT COLLISION BETWEEN TWO MOTOR VEHICLES IN TRANSPORT 2 - REAR-END 3 - HEAD-ON 4 - REAR-TO-REAR 5 - BACKING 6 - ANGLE 7 - SIDESWIPE, SAME DIRECTION 8 - SIDESWIPE, OPPOSITE DIRECTION 9 - OTHER / UNKNOWN	DIRECTION OF TRAVEL <b>1</b> 1 - NORTH 2 - SOUTH 3 - EAST 4 - WEST MEDIAN TYPE <b>1</b> 1 - DIVIDED FLUSH MEDIAN (<4 FEET) 2 - DIVIDED FLUSH MEDIAN (≥4 FEET) 3 - DIVIDED, DEPRESSION MEDIAN (ANY TYPE) 4 - DIVIDED, RAISED MEDIAN (ANY TYPE) 9 - OTHER / UNKNOWN
---	---	---

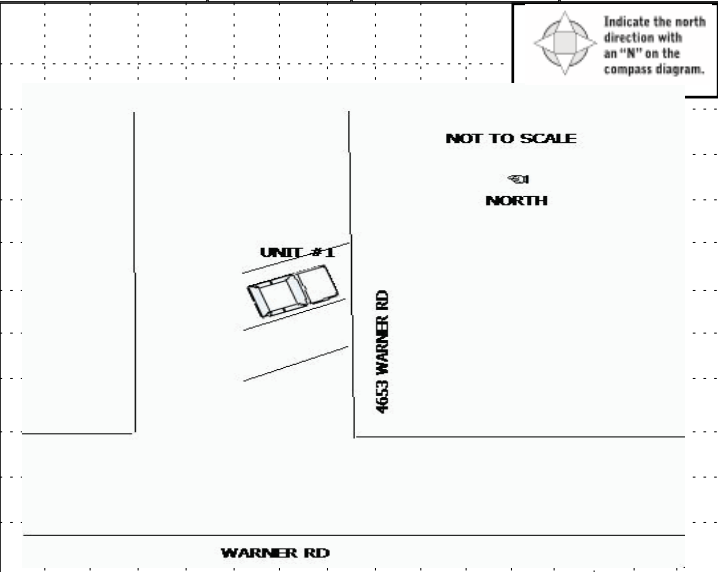
<input type="checkbox"/> WORK ZONE RELATED <input type="checkbox"/> WORKERS PRESENT <input type="checkbox"/> LAW ENFORCEMENT PRESENT <input type="checkbox"/> ACTIVE SCHOOL ZONE	WORK ZONE TYPE <b>3</b> 1 - LANE CLOSURE 2 - LANE SHIFT/CROSSOVER 3 - WORK ON SHOULDER OR MEDIAN 4 - INTERMITTENT OR MOVING WORK 5 - OTHER	LOCATION OF CRASH IN WORK ZONE <b>1</b> 1 - BEFORE THE 1ST WORK ZONE WARNING SIGN 2 - ADVANCE WARNING AREA 3 - TRANSITION AREA 4 - ACTIVITY AREA 5 - TERMINATION AREA	CONTOUR <b>1</b> 1 - STRAIGHT LEVEL 2 - STRAIGHT GRADE 3 - CURVE LEVEL 4 - CURVE GRADE 9 - OTHER / UNKNOWN	CONDITIONS <b>1</b> 1 - DRY 2 - WET 3 - SNOW 4 - ICE 5 - SAND, MUD, DIRT, OIL, GRAVEL 6 - WATER (STANDING, MOVING) 7 - SLUSH 9 - OTHER/UNKNOWN	SURFACE <b>2</b> 1 - CONCRETE 2 - BLACKTOP, BITUMINOUS, ASPHALT 3 - BRICK/BLOCK 4 - SLAG, GRAVEL, STONE 5 - DIRT 9 - OTHER / UNKNOWN
---	--	---	--	---	---

LIGHT CONDITION <b>3</b> 1 - DAYLIGHT 2 - DAWN/DUSK 3 - DARK - LIGHTED ROADWAY 4 - DARK - ROADWAY NOT LIGHTED 5 - DARK - UNKNOWN ROADWAY LIGHTING 9 - OTHER / UNKNOWN	WEATHER <b>1</b> 1 - CLEAR 2 - CLOUDY 3 - FOG, SMOG, SMOKE 4 - RAIN 5 - SLEET, HAIL 6 - SNOW 7 - SEVERE CROSSWINDS 8 - BLOWING SAND, SOIL, DIRT, SNOW 9 - FREEZING RAIN OR FREEZING DRIZZLE 99 - OTHER / UNKNOWN
--	---

NARRATIVE

ON SEPTEMBER 10, 2020 AT ABOUT 2200 HOURS

UNIT #1 AND UNIT #2 WERE PARKED AT COMMUNION SOCIAL LOUNGE (4653 WARNER RD.). UNIT #1 WAS PARKED BEHIND UNIT #2. AS UNIT #2 LEFT THE LOCATION, IT BACKED INTO UNIT #1 WHICH WAS UNOCCUPIED AND THEN CONTINUED TO REVERSE FROM SAID LOCATION TO GARFIELD BLVD/WARNER RD. THEN LEFT THE AREA.



CRASH REPORTED DATE/TIME <b>09122020 1803</b>	DISPATCH DATE/TIME <b>09122020 1852</b>	ARRIVAL DATE/TIME <b>09122020 1903</b>	SCENE CLEARED DATE/TIME <b>09122020 1925</b>	REPORT TAKEN BY <input checked="" type="checkbox"/> POLICE AGENCY <input type="checkbox"/> MOTORIST <input type="checkbox"/> SUPPLEMENT (CORRECTION - ADDITION)
TOTAL TIME ROADWAY CLOSED <b>0</b>	OTHER INVESTIGATION TIME <b>30</b>	TOTAL MINUTES <b>52</b>	OFFICER'S NAME * <b>M. Malak</b>	CHECKED BY OFFICER'S NAME * <b>W. Gall</b>
			OFFICER'S BADGE NUMBER * <b>033</b>	CHECKED BY OFFICER'S BADGE NUMBER * <b>S15</b>

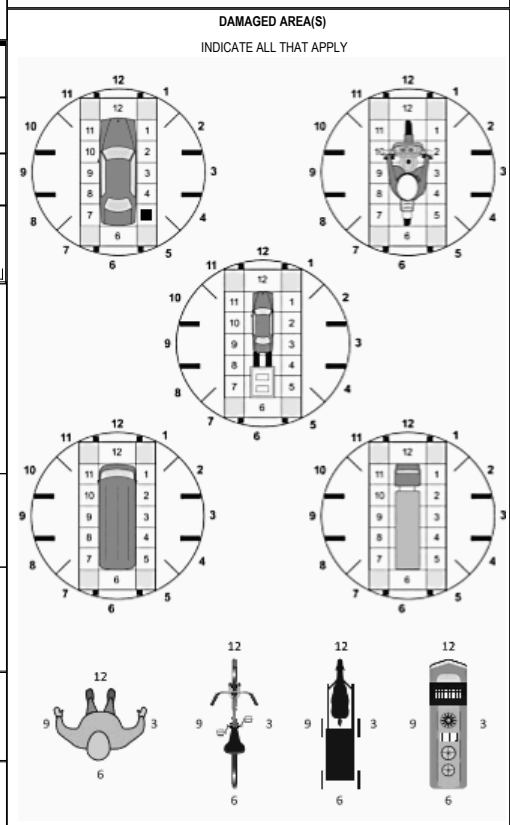
<b>UNIT #</b> 0 1	<b>OWNER NAME: LAST, FIRST, MIDDLE</b> CALHOUN TEVIN <input type="checkbox"/> Same As Driver	<b>OWNER PHONE: INCLUDE AREA CODE</b> <input type="checkbox"/> Same As Driver
<b>OWNER ADDRESS: STREET, CITY, STATE, ZIP</b> 4671 COUNTRY LANE 206 CLEVELAND OH 44128 <input type="checkbox"/> Same As Driver		
<b>COMMERCIAL CARRIER: NAME, ADDRESS, CITY, STATE, ZIP</b>		<b>COMMERCIAL CARRIER PHONE: INCLUDE AREA CODE</b>

**DAMAGE**

**DAMAGE SCALE**

3 1 - NONE  
2 - MINOR DAMAGE  
3 - FUNCTIONAL DAMAGE  
4 - DISABLING DAMAGE  
9 - UNKNOWN

<b>LP STATE</b> OH	<b>LICENSE PLATE #</b> JAJ3104	<b>VEHICLE IDENTIFICATION #</b> 1G1ZL5S1X1F130916	<b>VEHICLE YEAR</b> 2017	<b>VEHICLE MAKE</b> Chevrolet
<input checked="" type="checkbox"/> <b>INSURANCE VERIFIED</b>	<b>INSURANCE COMPANY</b> PROGRESSIVE	<b>INSURANCE POLICY #</b> 937 722 109	<b>VEHICLE COLOR</b> GRY	<b>VEHICLE MODEL</b> Malibu
<input type="checkbox"/> <b>COMMERCIAL</b> <input type="checkbox"/> <b>GOVERNMENT</b> <input type="checkbox"/> <b>IN EMERGENCY RESPONSE</b>		<b>US DOT #</b>	<b>TOWED BY: COMPANY NAME</b>	
<input type="checkbox"/> <b>INTERLOCK DEVICE EQUIPPED</b>	<input type="checkbox"/> <b>HIT/SKIP UNIT</b>	<b># OCCUPANTS</b> 0 0	<b>HAZARDOUS MATERIAL</b> <input type="checkbox"/> MATERIAL RELEASED <input type="checkbox"/> PLACARD <input type="checkbox"/> PLACARD	



**UNIT TYPE**  
0 1

1 - PASSENGER CAR	7 - MOTORCYCLE 2-WHEELED	12 - GOLF CART	18 - LIMO (LIVERY VEHICLE)	23 - PEDESTRIAN/SKATER
2 - PASSENGER VAN (MINIVAN)	8 - MOTORCYCLE 3-WHEELED	13 - SNOWMOBILE	19 - BUS (16+ PASSENGERS)	24 - WHEELCHAIR (ANY TYPE)
3 - SPORT UTILITY VEHICLE	9 - AUTOCYCLE	14 - SINGLE UNIT TRUCK	20 - OTHER VEHICLE	25 - OTHER NON-MOTORIST
4 - PICK UP	10 - MOPED OR MOTORIZED BICYCLE	15 - SEMI-TRACTOR	21 - HEAVY EQUIPMENT	26 - BICYCLE
5 - CARGO VAN	11 - ALL TERRAIN VEHICLE (ATV / UTV)	16 - FARM EQUIPMENT	22 - ANIMAL WITH RIDER OR ANIMAL-DRAWN VEHICLE	27 - TRAIN
6 - VAN (9-15 SEATS)		17 - MOTORHOME		99 - UNKNOWN OR HIT/SKIP

# of TRAILING UNITS

**WAS VEHICLE OPERATING IN AUTONOMOUS MODE WHEN CRASH OCCURRED?**  
2 1 - YES 2 - NO 9 - OTHER / UNKNOWN

**AUTONOMOUS MODE LEVEL**  
0 - NO AUTOMATION  
1 - DRIVER ASSISTANCE  
2 - PARTIAL AUTOMATION  
3 - CONDITIONAL AUTOMATION  
4 - HIGH AUTOMATION  
5 - FULL AUTOMATION  
9 - UNKNOWN

**SPECIAL FUNCTION**  
0 1

1 - NONE	6 - BUS - CHARTER/TOUR	11 - FIRE	16 - FARM	21 - MAIL CARRIER
2 - TAXI	7 - BUS - INTERCITY	12 - MILITARY	17 - MOWING	99 - OTHER / UNKNOWN
3 - ELECTRONIC RIDE SHARING	8 - BUS - SHUTTLE	13 - POLICE	18 - SNOW REMOVAL	
4 - SCHOOL TRANSPORT	9 - BUS - OTHER	14 - PUBLIC UTILITY	19 - TOWING	
5 - BUS-TRANSIT/COMMUTER	10 - AMBULANCE	15 - CONSTRUCTION EQUIPMENT	20 - SAFETY SERVICE PATROL	

**CARGO BODY TYPE**  
0 1

1 - NO CARGO BODY TYPE / NOT APPLICABLE	3 - VEHICLE TOWING ANOTHER MOTOR VEHICLE	5 - INTERMODAL CONTAINER CHASSIS	8 - POLE	12 - CONCRETE MIXER
2 - BUS	4 - LOGGING	6 - CARGO VAN/ENCLOSED BOX	9 - CARGO TANK	13 - AUTO TRANSPORTER
		7 - GRAIN/CHIPS/GRAVEL	10 - FLAT BED	14 - GARBAGE/REFUSE
			11 - DUMP	99 - OTHER / UNKNOWN

**VEHICLE DEFECTS**

1 - TURN SIGNALS	4 - BRAKES	7 - WORN OR SLICK TIRES	9 - MOTOR TROUBLE	99 - OTHER / UNKNOWN
2 - HEAD LAMPS	5 - STEERING	8 - TRAILER EQUIPMENT DEFECTIVE	10 - DISABLED FROM PRIOR ACCIDENT	
3 - TAIL LAMPS	6 - TIRE BLOWOUT			

**NON-MOTORIST LOCATION AT IMPACT**

1 - INTERSECTION - MARKED CROSSWALK	3 - INTERSECTION - OTHER	6 - BICYCLE LANE	9 - MEDIAN/CROSSING ISLAND	12 - FIRST RESPONDER AT INCIDENT SCENE
2 - INTERSECTION - UNMARKED	4 - MIDBLOCK - MARKED CROSSWALK	7 - SHOULDER/ROADSIDE	10 - DRIVEWAY ACCESS	99 - OTHER / UNKNOWN
	5 - TRAVEL LANE-OTHER LOCATION	8 - SIDEWALK	11 - SHARED USE PATHS OR TRAILS	

**ACTION**  
4

**PRE-CRASH ACTION**  
1 0

1 - NON-CONTACT	1 - STRAIGHT AHEAD	7 - MAKING U-TURN	13 - NEGOTIATING A CURVE	18 - APPROACHING OR LEAVING VEHICLE
2 - NON-COLLISION	2 - BACKING	8 - ENTERING TRAFFIC LANE	14 - ENTERING OR CROSSING SPECIFIED LOCATION	19 - STANDING
3 - STRIKING	3 - CHANGING LANES	9 - LEAVING TRAFFIC LANE	15 - WALKING, RUNNING, JOGGING, PLAYING	20 - OTHER NON-MOTORIST
4 - STRUCK	4 - OVERTAKING/PASSING	10 - PARKED	16 - WORKING	21 - STANDING OUTSIDE DISABLED VEHICLE
5 - BOTH STRIKING & STRUCK	5 - MAKING RIGHT TURN	11 - SLOWING OR STOPPED IN TRAFFIC	17 - PUSHING VEHICLE	99 - OTHER / UNKNOWN
9 - OTHER / UNKNOWN	6 - MAKING LEFT TURN	12 - DRIVERLESS		

**INITIAL POINT OF CONTACT**

0 5 0 - NO DAMAGE  
1-12 - REFER TO UNIT DIAGRAM  
14 - UNDERCARRIAGE  
15 - VEHICLE NOT AT SCENE  
99 - UNKNOWN

**CONTRIBUTING CIRCUMSTANCES**  
0 1

1 - NONE	7 - LEFT OF CENTER	13 - IMPROPER START FROM A PARKED POSITION	17 - VISION OBSTRUCTION	21 - LYING IN ROADWAY
2 - FAILURE TO YIELD	8 - FOLLOWING TOO CLOSE/ACDA	14 - STOPPED OR PARKED ILLEGALLY	18 - OPERATING DEFECTIVE EQUIPMENT	22 - NOT DISCERNABLE
3 - RAN RED LIGHT	9 - IMPROPER LANE CHANGING	15 - SWERVING TO AVOID	19 - LOAD SHIFTING/ FALLING/SPILLING	23 - OPENING DOOR INTO ROADWAY
4 - RAN STOP SIGN	10 - IMPROPER PASSING	16 - WRONG WAY	20 - IMPROPER CROSSING	99 - OTHER IMPROPER ACTION
5 - UNSAFE SPEED	11 - DROVE OFF ROAD			
6 - IMPROPER TURN	12 - IMPROPER BACKING			

**TRAFFIC**

<b>TRAFFICWAY FLOW</b> 2 1 - ONE-WAY 2 - TWO-WAY	<b>TRAFFIC CONTROL</b> 6 1 - ROUNDABOUT 4 - STOP SIGN 2 - SIGNAL 5 - YIELD SIGN 3 - FLASHER 6 - NO CONTROL
--	---

**SEQUENCE OF EVENTS**

**EVENTS**

1 2 0 1 - OVERTURN/ROLLOVER	6 - EQUIPMENT FAILURE	11 - CROSS CENTERLINE - OPPOSITE DIRECTION OF TRAVEL	16 - RAILWAY VEHICLE	22 - WORK ZONE MAINTENANCE EQUIPMENT
2 - FIRE/EXPLOSION	7 - SEPARATION OF UNITS	12 - DOWNHILL RUNAWAY	17 - ANIMAL - FARM	
3 - IMMERSION	8 - RAN OFF ROAD RIGHT	13 - OTHER NON-COLLISION	18 - ANIMAL - DEER	
4 - JACKKNIFE	9 - RAN OFF ROAD LEFT	14 - PEDESTRIAN	19 - ANIMAL - OTHER	23 - STRUCK BY FALLING, SHIFTING CARGO OR ANYTHING SET IN MOTION BY A MOTOR VEHICLE
5 - CARGO / EQUIPMENT LOSS OR SHIFT	10 - CROSS MEDIAN	15 - PEDALCYCLE	20 - MOTOR VEHICLE IN TRANSPORT	24 - OTHER MOVABLE

**# OF THROUGH LANES ON ROAD**

**RAIL GRADE CROSSING**  
1 - NOT INVOLVED  
2 - INVOLVED - ACTIVE CROSSING  
3 - INVOLVED - PASSIVE CROSSING

**COLLISION WITH FIXED OBJECT - STRUCK**

25 - IMPACT ATTENUATOR / CRASH CUSHION	31 - GUARDRAIL END	37 - TRAFFIC SIGN POST	43 - CURB	50 - WORKZONE MAINTENANCE EQUIPMENT
26 - BRIDGE OVERHEAD STRUCTURE	32 - PORTABLE BARRIER	38 - OVERHEAD SIGN POST	44 - DITCH	51 - WALL
27 - BRIDGE PIER OR ABUTMENT	33 - MEDIAN CABLE BARRIER	39 - LIGHT/LUMINARIES SUPPORT	45 - EMBANKMENT	52 - BUILDING
28 - BRIDGE PARAPET	34 - MEDIAN GUARDRAIL BARRIER	40 - UTILITY POLE	46 - FENCE	53 - TUNNEL
29 - BRIDGE RAIL	35 - MEDIAN CONCRETE BARRIER	41 - OTHER POST, POLE OR SUPPORT	47 - MAILBOX	54 - OTHER FIXED OBJECT
30 - GUARDRAIL FACE	36 - MEDIAN OTHER BARRIER	42 - CULVERT	48 - TREE	99 - OTHER / UNKNOWN
			49 - FIRE HYDRANT	

**UNIT / NON-MOTORIST DIRECTION**

FROM 4 TO 3

1 - NORTH 5 - NORTHEAST  
2 - SOUTH 6 - NORTHWEST  
3 - EAST 7 - SOUTHEAST  
4 - WEST 8 - SOUTHWEST

**UNIT SPEED**  
0

**POSTED SPEED**  
0

**DETECTED SPEED**  
1 1 - STATED/ESTIMATED SPEED  
2 - CALCULATED / EDR  
3 - UNDETERMINED

1 **FIRST HARMFUL EVENT** 1 **MOST HARMFUL EVENT**

OWNER UNIT # 02 OWNER NAME: LAST, FIRST, MIDDLE UNKNOWN (Same As Driver) OWNER PHONE: INCLUDE AREA CODE (Same As Driver)

OWNER ADDRESS: STREET, CITY, STATE, ZIP UNKNOWN CLEVELAND OH (Same As Driver)

COMMERCIAL CARRIER: NAME, ADDRESS, CITY, STATE, ZIP COMMERCIAL CARRIER PHONE: INCLUDE AREA CODE

DAMAGE DAMAGE SCALE 9

1 - NONE  
2 - MINOR DAMAGE  
3 - FUNCTIONAL DAMAGE  
4 - DISABLING DAMAGE  
9 - UNKNOWN

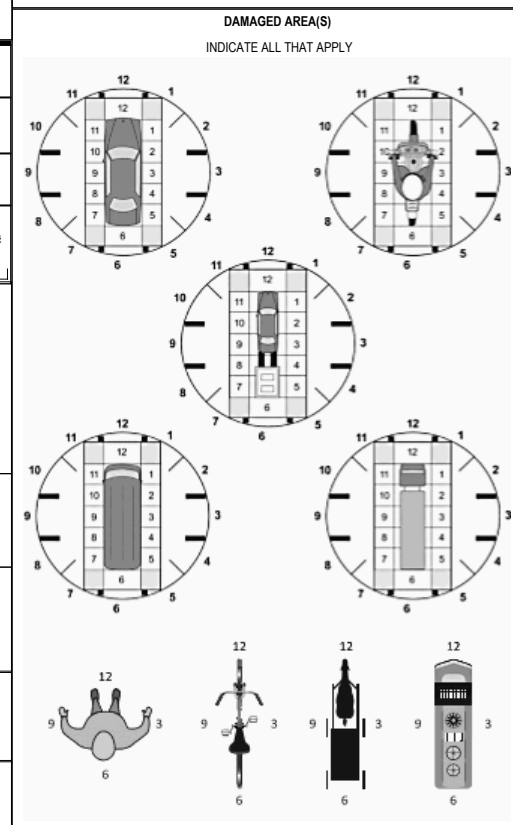
LP STATE OH LICENSE PLATE # HZQ5583 VEHICLE IDENTIFICATION # 4T1G11A1K01L1U945458 VEHICLE YEAR 2020 VEHICLE MAKE Toyota

INSURANCE VERIFIED INSURANCE COMPANY INSURANCE POLICY # VEHICLE COLOR VEHICLE MODEL Camry

TYPE OF USE: COMMERCIAL, GOVERNMENT, IN EMERGENCY RESPONSE

US DOT # TOWED BY: COMPANY NAME

INTERLOCK DEVICE EQUIPPED HIT/SKIP UNIT # OCCUPANTS 01 VEHICLE WEIGHT GVWR/GCWR 1-≤10K LBS. 2-10,001-26K LBS. 3->26K LBS. HAZARDOUS MATERIAL CLASS # PLACARD ID #



UNIT TYPE: 1-PASSENGER CAR, 2-PASSENGER VAN (MINIVAN), 3-SPORT UTILITY VEHICLE, 4-PICK UP, 5-CARGO VAN, 6-VAN (9-15 SEATS), 7-MOTORCYCLE 2-WHEELED, 8-MOTORCYCLE 3-WHEELED, 9-AUTOCYCLE, 10-MOPED OR MOTORIZED BICYCLE, 11-ALL TERRAIN VEHICLE (ATV / UTV), 12-GOLF CART, 13-SNOWMOBILE, 14-SINGLE UNIT TRUCK, 15-SEMI-TRACTOR, 16-FARM EQUIPMENT, 17-MOTORHOME, 18-LIMO (LIVERY VEHICLE), 19-BUS (16+ PASSENGERS), 20-OTHER VEHICLE, 21-HEAVY EQUIPMENT, 22-ANIMAL WITH RIDER OR ANIMAL-DRAWN VEHICLE, 23-PEDESTRIAN/SKATER, 24-WHEELCHAIR (ANY TYPE), 25-OTHER NON-MOTORIST, 26-BICYCLE, 27-TRAIN, 99-UNKNOWN OR HIT/SKIP

# of TRAILING UNITS

WAS VEHICLE OPERATING IN AUTONOMOUS MODE WHEN CRASH OCCURRED? 2

1- YES 2- NO 9- OTHER / UNKNOWN

AUTONOMOUS MODE LEVEL: 0-NO AUTOMATION, 1-DRIVER ASSISTANCE, 2-PARTIAL AUTOMATION, 3-CONDITIONAL AUTOMATION, 4-HIGH AUTOMATION, 5-FULL AUTOMATION, 9-UNKNOWN

SPECIAL FUNCTION: 1-NONE, 2-TAXI, 3-ELECTRONIC RIDE SHARING, 4-SCHOOL TRANSPORT, 5-BUS-TRANSIT/COMMUTER, 6-BUS-CHARTER/TOUR, 7-BUS-INTERCITY, 8-BUS-SHUTTLE, 9-BUS-OTHER, 10-AMBULANCE, 11-FIRE, 12-MILITARY, 13-POLICE, 14-PUBLIC UTILITY, 15-CONSTRUCTION EQUIPMENT, 16-FARM, 17-MOWING, 18-SNOW REMOVAL, 19-TOWING, 20- SAFETY SERVICE PATROL, 21-MAIL CARRIER, 99-OTHER/UNKNOWN

CARGO BODY TYPE: 1-NO CARGO BODY TYPE / NOT APPLICABLE, 2-BUS, 3-VEHICLE TOWING ANOTHER MOTOR VEHICLE, 4-LOGGING, 5-INTERMODAL CONTAINER CHASSIS, 6-CARGO VAN/ENCLOSED BOX, 7-GRAIN/CHIPS/GRAVEL, 8-POLE, 9-CARGO TANK, 10-FLAT BED, 11-DUMP, 12-CONCRETE MIXER, 13-AUTO TRANSPORTER, 14-GARBAGE/REFUSE, 99-OTHER / UNKNOWN

VEHICLE DEFECTS: 1-TURN SIGNALS, 2-HEAD LAMPS, 3-TAIL LAMPS, 4-BRAKES, 5-STEERING, 6-TIRE BLOWOUT, 7-WORN OR SLICK TIRES, 8-TRAILER EQUIPMENT DEFECTIVE, 9-MOTOR TROUBLE, 10-DISABLED FROM PRIOR ACCIDENT, 99-OTHER / UNKNOWN

NON-MOTORIST LOCATION AT IMPACT: 1-INTERSECTION - MARKED CROSSWALK, 2-INTERSECTION - UNMARKED, 3-INTERSECTION - OTHER, 4-MIDBLOCK - MARKED CROSSWALK, 5-TRAVEL LANE-OTHER LOCATION, 6-BICYCLE LANE, 7-SHOULDER/ROADSIDE, 8-SIDEWALK, 9-MEDIAN/CROSSING ISLAND, 10-DRIVEWAY ACCESS, 11-SHARED USE PATHS OR TRAILS, 12-FIRST RESPONDER AT INCIDENT SCENE, 99-OTHER / UNKNOWN

ACTION: 1-NON-CONTACT, 2-NON-COLLISION, 3-STRIKING, 4-STRUCK, 5-BOTH STRIKING & STRUCK, 9-OTHER / UNKNOWN, 1-STRAIGHT AHEAD, 2-BACKING, 3-CHANGING LANES, 4-OVERTAKING/PASSING, 5-MAKING RIGHT TURN, 6-MAKING LEFT TURN, 7-MAKING U-TURN, 8-ENTERING TRAFFIC LANE, 9-LEAVING TRAFFIC LANE, 10-PARKED, 11-SLOWING OR STOPPED IN TRAFFIC, 12-DRIVERLESS, 13-NEGOTIATING A CURVE, 14-ENTERING OR CROSSING SPECIFIED LOCATION, 15-WALKING, RUNNING, JOGGING, PLAYING, 16-WORKING, 17-PUSHING VEHICLE, 18-APPROACHING OR LEAVING VEHICLE OR LEAVING VEHICLE, 19-STANDING, 20-OTHER NON-MOTORIST, 21-STANDING OUTSIDE DISABLED VEHICLE, 99-OTHER / UNKNOWN

INITIAL POINT OF CONTACT: 15

0-NO DAMAGE, 1-12-REFER TO UNIT DIAGRAM, 14-UNDERCARRIAGE, 15-VEHICLE NOT AT SCENE, 99-UNKNOWN

CONTRIBUTING CIRCUMSTANCES: 1-NONE, 2-FAILURE TO YIELD, 3-RAN RED LIGHT, 4-RAN STOP SIGN, 5-UNSAFE SPEED, 6-IMPROPER TURN, 7-LEFT OF CENTER, 8-FOLLOWING TOO CLOSE/ACDA, 9-IMPROPER LANE CHANGING, 10-IMPROPER PASSING, 11-DROVE OFF ROAD, 12-IMPROPER BACKING, 13-IMPROPER START FROM A PARKED POSITION, 14-STOPPED OR PARKED ILLEGALLY, 15-SWERVING TO AVOID, 16-WRONG WAY, 17-VISION OBSTRUCTION, 18-OPERATING DEFECTIVE EQUIPMENT, 19-LOAD SHIFTING/ FALLING/SPILLING, 20-IMPROPER CROSSING, 21-LYING IN ROADWAY, 22-NOT DISCERNABLE, 23-OPENING DOOR INTO ROADWAY, 99-OTHER IMPROPER ACTION

TRAFFIC TRAFFICWAY FLOW 2 TRAFFIC CONTROL 6

1-ONE-WAY, 2-TWO-WAY, 1-ROUNDBOUT, 2-SIGNAL, 3-FLASHER, 4-STOP SIGN, 5-YIELD SIGN, 6-NO CONTROL

SEQUENCE OF EVENTS

EVENTS: 1-OVERTURN/ROLLOVER, 2-FIRE/EXPLOSION, 3-IMMERSION, 4-JACKKNIFE, 5-CARGO / EQUIPMENT LOSS OR SHIFT, 6-EQUIPMENT FAILURE, 7-SEPARATION OF UNITS, 8-RAN OFF ROAD RIGHT, 9-RAN OFF ROAD LEFT, 10-CROSS MEDIAN, 11-CROSS CENTERLINE - OPPOSITE DIRECTION OF TRAVEL, 12-DOWNHILL RUNAWAY, 13-OTHER NON-COLLISION, 14-PEDESTRIAN, 15-PEDALCYCLE, 16-RAILWAY VEHICLE, 17-ANIMAL - FARM, 18-ANIMAL - DEER, 19-ANIMAL - OTHER, 20-MOTOR VEHICLE IN TRANSPORT, 21-PARKED MOTOR VEHICLE, 22-WORK ZONE MAINTENANCE EQUIPMENT, 23-STRUCK BY FALLING, SHIFTING CARGO OR ANYTHING SET IN MOTION BY A MOTOR VEHICLE, 24-OTHER MOVABLE

# of THROUGH LANES ON ROAD RAIL GRADE CROSSING 1

1-NOT INVOLVED, 2-INVOLVED - ACTIVE CROSSING, 3-INVOLVED - PASSIVE CROSSING

COLLISION WITH FIXED OBJECT - STRUCK

25-IMPACT ATTENUATOR / CRASH CUSHION, 26-BRIDGE OVERHEAD STRUCTURE, 27-BRIDGE PIER OR ABUTMENT, 28-BRIDGE PARAPET, 29-BRIDGE RAIL, 30-GUARDRAIL FACE, 31-GUARDRAIL END, 32-PORTABLE BARRIER, 33-MEDIAN CABLE BARRIER, 34-MEDIAN GUARDRAIL BARRIER, 35-MEDIAN CONCRETE BARRIER, 36-MEDIAN OTHER BARRIER, 37-TRAFFIC SIGN POST, 38-OVERHEAD SIGN POST, 39-LIGHT/LUMINARIES SUPPORT, 40-UTILITY POLE, 41-OTHER POST, POLE OR SUPPORT, 42-CULVERT, 43-CURB, 44-DITCH, 45-EMBANKMENT, 46-FENCE, 47-MAILBOX, 48-TREE, 49-FIRE HYDRANT, 50-WORKZONE MAINTENANCE EQUIPMENT, 51-WALL, 52-BUILDING, 53-TUNNEL, 54-OTHER FIXED OBJECT, 99-OTHER / UNKNOWN

FIRST HARMFUL EVENT 1 MOST HARMFUL EVENT 1

UNIT / NON-MOTORIST DIRECTION FROM 3 TO 4

1-NORTH, 2-SOUTH, 3-EAST, 4-WEST, 5-NORTHEAST, 6-NORTHWEST, 7-SOUTHEAST, 8-SOUTHWEST

UNIT SPEED 10 POSTED SPEED 5 DETECTED SPEED 1

1- STATED/ESTIMATED SPEED, 2- CALCULATED / EDR, 3- UNDETERMINED

# MOTORIST / NON-MOTORIST

LOCAL REPORT NUMBER  
2 0 2 0 2 7 3 4

UNIT # 0 2	NAME: LAST, FIRST, MIDDLE UNKNOWN	DATE OF BIRTH	AGE	GENDER M
ADDRESS: STREET, CITY, STATE, ZIP UNKNOWN CLEVELAND OH		CONTACT PHONE - INCLUDE AREA CODE		
INJURIES 5	INJURED TAKEN BY	EMS AGENCY (NAME)	INJURED TAKEN TO: MEDICAL FACILITY (NAME, CITY)	SAFETY EQUIPMENT USED 9 9
OL STATE	OPERATOR LICENSE NUMBER	OFFENSE CHARGED	LOCAL CODE	OFFENSE DESCRIPTION
OL CLASS	ENDORSEMENT SELECT UP TO 2	RESTRICTION SELECT UP TO 3	DRIVER DISTRACTED BY	ALCOHOL / DRUG SUSPECTED <input type="checkbox"/> ALCOHOL <input type="checkbox"/> MARIJUANA <input type="checkbox"/> OTHER DRUG
		ALCOHOL TEST STATUS TYPE VALUE STATUS TYPE RESULT SELECT UP TO 4		DRUG TEST(S)
UNIT #	NAME: LAST, FIRST, MIDDLE	DATE OF BIRTH	AGE	GENDER
ADDRESS: STREET, CITY, STATE, ZIP		CONTACT PHONE - INCLUDE AREA CODE		
INJURIES	INJURED TAKEN BY	EMS AGENCY (NAME)	INJURED TAKEN TO: MEDICAL FACILITY (NAME, CITY)	SAFETY EQUIPMENT USED
OL STATE	OPERATOR LICENSE NUMBER	OFFENSE CHARGED	LOCAL CODE	OFFENSE DESCRIPTION
OL CLASS	ENDORSEMENT SELECT UP TO 2	RESTRICTION SELECT UP TO 3	DRIVER DISTRACTED BY	ALCOHOL / DRUG SUSPECTED <input type="checkbox"/> ALCOHOL <input type="checkbox"/> MARIJUANA <input type="checkbox"/> OTHER DRUG
		ALCOHOL TEST STATUS TYPE VALUE STATUS TYPE RESULT SELECT UP TO 4		DRUG TEST(S)
UNIT #	NAME: LAST, FIRST, MIDDLE	DATE OF BIRTH	AGE	GENDER
ADDRESS: STREET, CITY, STATE, ZIP		CONTACT PHONE - INCLUDE AREA CODE		
INJURIES	INJURED TAKEN BY	EMS AGENCY (NAME)	INJURED TAKEN TO: MEDICAL FACILITY (NAME, CITY)	SAFETY EQUIPMENT USED
OL STATE	OPERATOR LICENSE NUMBER	OFFENSE CHARGED	LOCAL CODE	OFFENSE DESCRIPTION
OL CLASS	ENDORSEMENT SELECT UP TO 2	RESTRICTION SELECT UP TO 3	DRIVER DISTRACTED BY	ALCOHOL / DRUG SUSPECTED <input type="checkbox"/> ALCOHOL <input type="checkbox"/> MARIJUANA <input type="checkbox"/> OTHER DRUG
		ALCOHOL TEST STATUS TYPE VALUE STATUS TYPE RESULT SELECT UP TO 4		DRUG TEST(S)
UNIT #	NAME: LAST, FIRST, MIDDLE	DATE OF BIRTH	AGE	GENDER
ADDRESS: STREET, CITY, STATE, ZIP		CONTACT PHONE - INCLUDE AREA CODE		
INJURIES	INJURED TAKEN BY	EMS AGENCY (NAME)	INJURED TAKEN TO: MEDICAL FACILITY (NAME, CITY)	SAFETY EQUIPMENT USED
OL STATE	OPERATOR LICENSE NUMBER	OFFENSE CHARGED	LOCAL CODE	OFFENSE DESCRIPTION
OL CLASS	ENDORSEMENT SELECT UP TO 2	RESTRICTION SELECT UP TO 3	DRIVER DISTRACTED BY	ALCOHOL / DRUG SUSPECTED <input type="checkbox"/> ALCOHOL <input type="checkbox"/> MARIJUANA <input type="checkbox"/> OTHER DRUG
		ALCOHOL TEST STATUS TYPE VALUE STATUS TYPE RESULT SELECT UP TO 4		DRUG TEST(S)

INJURIES	SEATING POSITION	AIR BAG	OL CLASS	OL RESTRICTION(S)	DRIVER DISTRACTION	TEST STATUS
1 - FATAL	1 - FRONT - LEFT SIDE (MOTORCYCLE DRIVER)	1 - NOT DEPLOYED	1 - CLASS A	1 - ALCOHOL INTERLOCK DEVICE	1 - NOT DISTRACTED	1 - NONE GIVEN
2 - SUSPECTED SERIOUS INJURY	2 - FRONT - MIDDLE	2 - DEPLOYED FRONT	2 - CLASS B	2 - CDL INTRASTATE ONLY	2 - MANUALLY OPERATING AN ELECTRONIC COMMUNICATION DEVICE (TEXTING, TYPING, DIALING)	2 - TEST REFUSED
3 - SUSPECTED MINOR INJURY	3 - FRONT - RIGHT SIDE	3 - DEPLOYED SIDE	3 - CLASS C	3 - CORRECTIVE LENSES	3 - TALKING ON HANDS-FREE COMMUNICATION DEVICE	3 - TEST GIVEN, CONTAMINATED SAMPLE / UNUSABLE
4 - POSSIBLE INJURY	4 - SECOND - LEFT SIDE (MOTORCYCLE PASSENGER)	4 - DEPLOYED BOTH FRONT / SIDE	4 - REGULAR CLASS (OHIO = D)	4 - FARM WAIVER	4 - TALKING ON HAND-HELD COMMUNICATION DEVICE	4 - TEST GIVEN, RESULTS KNOWN
5 - NO APPARENT INJURY	5 - SECOND - MIDDLE	5 - NOT APPLICABLE	5 - M / C MOPED ONLY	5 - EXCEPT CLASS A BUS & CLASS B BUS	5 - OTHER ACTIVITY WITH AN ELECTRONIC DEVICE	5 - TEST GIVEN, RESULTS UNKNOWN
<b>INJURED TAKEN BY</b>		<b>EJECTION</b>		<b>CONDITION</b>		<b>ALCOHOL TEST TYPE</b>
1 - NOT TRANSPORTED / TREATED AT SCENE	7 - THIRD - LEFT SIDE (MOTORCYCLE SIDE CAR)	9 - DEPLOYMENT UNKNOWN	H - HAZMAT	8 - INTERMEDIATE LICENSE RESTRICTIONS	6 - PASSENGER	1 - NONE
2 - EMS	8 - THIRD - MIDDLE		M - MOTORCYCLE	9 - LEARNER'S PERMIT RESTRICTIONS	7 - OTHER DISTRACTION INSIDE THE VEHICLE	2 - BLOOD
3 - POLICE	9 - THIRD - RIGHT SIDE		P - PASSENGER	10 - LIMITED TO DAYLIGHT ONLY	8 - OTHER DISTRACTIONS OUTSIDE THE VEHICLE	3 - URINE
<b>SAFETY EQUIPMENT</b>		<b>TRAPPED</b>		<b>CONDITION</b>		4 - BREATH
1 - NONE USED	11 - PASSENGER IN OTHER ENCLOSED CARGO AREA (NON-TRAILING UNIT, BUS, PICK-UP WITH CAP)	1 - NOT TRAPPED	Q - MOTOR SCOOTER	11 - LIMITED TO EMPLOYMENT	9 - OTHER / UNKNOWN	<b>DRUG TEST TYPE</b>
2 - SHOULDER BELT ONLY USED	12 - PASSENGER IN UNENCLOSED CARGO AREA		R - THREE-WHEEL MOTORCYCLE	12 - LIMITED - OTHER		1 - NONE
3 - LAP BELT ONLY USED	13 - TRAILING UNIT		S - SCHOOL BUS	13 - MECHANICAL DEVICES (SPECIAL BRAKES, HAND CONTROLS, OR OTHER ADAPTIVE DEVICES)		2 - BLOOD
4 - SHOULDER & LAP BELT USED	14 - RIDING ON VEHICLE EXTERIOR (NON-TRAILING UNIT)		T - DOUBLE & TRIPLE TRAILERS	14 - MILITARY VEHICLES ONLY		3 - URINE
5 - CHILD RESTRAINT SYSTEM - FORWARD FACING	15 - NON-MOTORIST		X - TANKER / HAZMAT	15 - MOTOR VEHICLES WITHOUT AIR BRAKES		4 - OTHER
6 - CHILD RESTRAINT SYSTEM - REAR FACING	99 - OTHER / UNKNOWN			16 - OUTSIDE MIRROR		<b>DRUG TEST RESULT(S)</b>
7 - BOOSTER SEAT				17 - PROSTHETIC AID		1 - AMPHETAMINES
8 - HELMET USED				18 - OTHER		2 - BARBITURATES
9 - PROTECTIVE PADS USED (ELBOWS, KNEES, ETC.)			<b>GENDER</b>			3 - BENZODIAZEPINES
10 - REFLECTIVE CLOTHING			F - FEMALE			4 - CANNABINOIDS
11 - LIGHTING - PEDESTRIAN / BICYCLE ONLY			M - MALE			5 - COCAINE
99 - OTHER / UNKNOWN			U - OTHER/UNKNOWN			6 - OPIATES / OPIOIDS
						7 - OTHER
						8 - NEGATIVE RESULTS

# OHIO TRAFFIC CRASH REPORT DIAGRAM / NARRATIVE CONTINUATION

LOCAL REPORT NUMBER 20202734	REPORTING AGENCY GARFIELD HEIGHTS	DATE OF CRASH M 09   D 12   Y 2020
IN COUNTY OF 18	CRASH LOCATION WARNER RD COMMUNION SOCIAL	
<p>This officer was provided the license plate of unit #2 of HZQ5583. The vehicle is owned by PV Holding Corp. This officer contacted the rental agency and submitted for information on the renter of unit #2. The request will take about 48 hours.</p>		
OFFICER'S SIGNATURE <b>X</b>		BADGE NUMBER 033